

## GENERAL INFORMATION

- General Information .....1
- Rules of Conduct .....2
- Fares & Transfers .....3
- Passes & DASH Cards .....4
- Bus Riding 101 .....5
- Boarding & Riding .....6
- UI Welcome & General Information .....7
- Holidays/UI Schedule & Special Services .....8
- Service Reductions/Rerouted Service .....9
- Weekday Universal Transfers .....10
- Bus Stops: Standard Stops & iStops .....11
- STOPwatch Real-Time Information .....12
- Hoppers .....13
- Token Transit .....14
- How to Read a Schedule .....15
- Adopt a Shelter Program .....16
- MTD Website - mtd.org .....17
- MTD Website - mtd.org .....18
- Social Media .....19
- Bikes on Buses .....20
- MTD2071 .....21
- Environmental Commitment .....22
- MCORE 2018-2019 .....23
- MCORE 2018-2019 .....24
- Illinois Terminal .....25
- CityView .....26

## WEEKDAY DAYTIME

- Weekday Daytime System Map ..... 27 & 28
- 1 Yellow ..... 29 through 32
- 2 Red ..... 33 & 34
- 3 Lavender ..... 35 & 36
- 4 Blue ..... 37 & 38
- 5 Green ..... 39 through 42
- 5 Green Express ..... 43 & 44
- 6 Orange ..... 45 through 48
- 7 Grey ..... 49 through 52
- 8 Bronze ..... 53 & 54
- 9A Brown ..... 55 & 56
- 9B Brown ..... 57 & 58
- 10 Gold ..... 59 through 62
- 11 Ruby ..... 63 & 64
- 12 Teal ..... 65 & 66
- 13 Silver ..... 67 & 68
- 14 Navy ..... 69 & 70
- 16 Pink ..... 71 & 72
- 21 Raven ..... 73 & 74
- 22 Illini ..... 75 & 76
- 22 Illini Limited ..... 77 & 78
- School Day/Route Footnotes ..... 79 through 82

## WEEKDAY EVENING & LATE NIGHT

- Weekday Eve/Late Night System Maps.. 83 & 84
- 50 Green ..... 85 through 88
- 70 Grey ..... 89 through 92
- 100 Yellow ..... 93 through 96
- 110 Ruby ..... 97 & 98
- 120 Teal ..... 99 & 100
- 130 Silver & 130 Silver Limited ..... 101 & 102
- 180 Lime ..... 103 & 104
- 220 Illini ..... 105 & 106
- 220 Illini Limited ..... 107 & 108
- 335 SafeRides ..... 109 & 110

## SATURDAY

- Saturday Daytime System Map .....111
- Saturday Evening/Late Night System Maps ..112
- 20 Red .....113 & 114
- 30 Lavender .....115 & 116
- 50 Green .....117 through 122
- 70 Grey .....123 through 126
- 100 Yellow .....127 through 130
- 110 Ruby .....131 & 132
- 120 Teal .....133 & 134
- 130 Silver .....135 & 136
- 130 Silver Limited .....137 & 138
- 180 Lime .....139 & 140
- 220 Illini & 220 Illini Limited .....141 & 142
- 280 tranSPORT .....143 & 144
- 335 SafeRides .....145 & 146

## SUNDAY

- Sunday Daytime System Map ..... 147
- Sunday Evening/Late Night System Map ..... 148
- 30 Lavender ..... 149 & 150
- 50 Green ..... 151 through 154
- 70 Grey ..... 155 through 158
- 100 Yellow ..... 159 through 162
- 110 Ruby ..... 163 & 164
- 120 Teal ..... 165 & 166
- 130 Silver & 130 Silver Limited ..... 167 & 168
- 180 Lime ..... 169 & 170
- 220 Illini & 220 Illini Limited ..... 171 & 172
- 335 SafeRides ..... 173 & 174

## OTHER

- System Map Insets ..... 175

## CUSTOMER SERVICE - MTD OPERATIONS AND ADMINISTRATION

Contact MTD: 1101 E. University Ave.; Urbana, IL 61802; 217.384.8188; mtdweb@mtd.org

Phone lines are open whenever MTD service is operating. MTD's all-new website has complete information and many functions to aid trip planning.

Telephone Number .....217.384.8188

TTY (Hearing Impaired) .....217.384.7433

Website..... mtd.org

### ILLINOIS TERMINAL

45 E. University Ave.; Champaign, IL 61820

217.384.3577

Monday - Friday ..... 7:00 AM - 6:00 PM

Saturday ..... 8:00 AM - 6:00 PM

Sunday ..... 9:00 AM - 5:00 PM

see page 25 for more information

### MTD MAINTENANCE

803 E. University Ave.; Urbana, IL 61802; 217.384.5450

### TITLE VI

The Champaign-Urbana Mass Transit District (MTD) operates its programs and services without regard to race, color, and national origin in accordance with Title VI of the Civil Rights Act. Any person who believes they have been aggrieved by any unlawful discriminatory practice under Title VI may file a complaint with the Champaign-Urbana Mass Transit District.

For more information on the Champaign-Urbana Mass Transit District civil rights program, and the procedures to file a complaint, contact 217.384.8188 (TTY 217.384.7433) or visit our administrative office at 1101 E. University Ave., Urbana, Illinois 61802. For more information, visit [mtd.org/inside/compliance](http://mtd.org/inside/compliance).

A complainant may file a complaint directly with the Federal Transit Administration by filing a complaint with the Office of Civil Rights, Attention Title VI Program Coordinator, East Building, 5th Floor-TCR, 1200 New Jersey Ave., SE, Washington, DC 20590.

If information is needed in another language, contact 217.384.8188.

### REASONABLE MODIFICATION

A reasonable modification is a change or exception to an MTD policy, practice, or procedure that allows individuals with disabilities to have equal access to programs, services, or activities. Reasonable

modifications will be made, when necessary and possible, for qualified individuals with disabilities. Contact for more information:

Special Services Manager  
Champaign-Urbana Mass Transit District  
1101 East University Avenue  
Urbana, IL 61802  
217.384.8188

### LOST AND FOUND

MTD maintains a Lost and Found Service for the convenience of our patrons. Lost Item Reports are completed for items lost in the same service day. Please call MTD's Administration and Operations Facility at 217.384.8188 to file a report. Please be prepared to give detailed trip information such as route, direction, bus stops, and travel times.

If more than a day has passed, customers are advised to contact MTD's Illinois Terminal. All lost items are logged and stored at the Customer Service Center for two weeks. You may call the Illinois Terminal Customer Service Center at 217.384.3577 or visit in person to inquire. Items are taken to Illinois Terminal throughout the day, but a significant amount of items are taken in the morning. Passengers are advised to call after 9:00 AM to inquire about individual items. Lost items must be identified and picked up within two weeks. MTD is not responsible for items left on buses, in shelters, or on any MTD property.

MTD reserves the right to change, delete, or otherwise modify its policies and procedures related to use of its facilities and services at any time. Safety and operational efficiency are of paramount importance. Policies may require modifications at any time.

## RULES OF CONDUCT

To ensure that all customers have a safe and enjoyable experience, the rules outlined here are enforced on all MTD properties including vehicles, shelters, Illinois Terminal's interior/exterior, and MTD offices.

- A. Be courteous and kind.
- B. Please do not litter on MTD vehicles, at MTD facilities, or at MTD stop locations. Trash receptacles are on buses near the front door and at every facility.
- C. Eating and drinking are prohibited on MTD vehicles. Tobacco and nicotine products (including smokeless) are also prohibited.



### PRIORITY SEATING



Please yield these seats to elderly or disabled customers upon request.  
Thank You.



- D. **RIDERS WITH DISABILITIES AND SENIOR RIDERS HAVE SEATING PRIORITY.** Please be courteous during boarding or alighting, and offer your seat to these riders when needed. The seats at the front of the bus are prioritized for seniors and riders with disabilities.

- E. Please do not use any electronic devices or musical instruments in a manner which may be distracting and/or offensive to others on MTD vehicles.
- F. Please do not use loud, explicit, or vulgar language. Behavior that interferes with the safe operation of the vehicle is strictly prohibited.
- G. Please wear proper attire. If you are not wearing shoes or a shirt, you will not be provided service.
- H. Solicitations are prohibited on MTD vehicles, at MTD facilities, or at MTD stop locations.
- I. Hazardous materials (for example, gas containers or vehicle batteries) are not allowed on MTD vehicles.
- J. Firearms are prohibited pursuant to 430 ILCS 66/65.
- K. Pets are allowed on MTD vehicles when transported in an appropriate pet carrier. Pets must remain in carriers at all times and may not obstruct the aisle. Carrier requirements do not apply to service animals for persons with disabilities. All service animals must either fit on a rider's lap or on the floor. Animals may not take up a seat.
- L. Passengers are responsible for carrying their pet carrier and any other heavy items. Operators may not provide assistance carrying heavy items on or off the bus. Do not block the aisle.

Failure to abide by these rules may result in the removal or expulsion of individual(s) from MTD property.

## FARES

**Just \$1 cash fare per one-way ride. Fareboxes accept coins, tokens, and \$1 bills. Riders may use Token Transit (see page 14) to pay a one-way adult or student fare or to purchase a Monthly or Annual Pass.**

### High School and Younger Student Fare

Cash fare is \$1. Student tokens are available at \$3 for six tokens. Single token purchases are not available. Purchase tokens from an MTD operator prior to 7:00 PM, during normal business hours at Illinois Terminal (see page 1), or electronically via Token Transit. School tokens are accepted at all times. Only students in high school and younger are eligible to use school tokens. Individuals using school tokens may be required to prove eligibility.



### Champaign Unit 4 and Urbana District 116 Middle & High School Riders

Certain students, whose eligibility is determined by their school district, may ride MTD to and from school. The students' school identification cards include markings identifying them as eligible. The ID must be shown to the Operator upon boarding. Students may ride in the morning and/or afternoon on school days only to and from school. Students involved in extracurricular activities after school may ride with their ID until 7:00 PM when boarding a route near the school.

### Children's Fare

Children **46 inches or less in height** ride **FREE** when accompanied by a fare-paying or valid pass holding passenger. A yellow line measuring 46 inches to the top is found near the front door of all MTD vehicles.

### University of Illinois Student, Faculty, and Staff Fare

UI students, faculty, and staff pay no cash fare. UI students, faculty, and staff must show their UI identification at non-iStop locations (see page 11). UI Visitor's Passes and temporary employee ID cards are not valid for a fare-free ride.

### Seniors and Medicare Card Holders

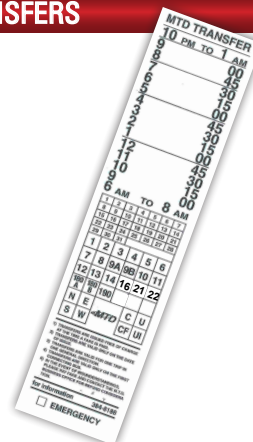
See page 4 for information about obtaining a DASH Card for persons 65+ years of age and Medicare Card holders. DASH Card holders may ride for free. Those who do not wish to obtain a DASH Card may ride for \$0.50, which is half fare, but must have a valid Medicare card to show the bus operator.

**MTD Operators make change up to \$5.00 before 7:00 PM. Exact cash, pass, or Token Transit fares are required after 7:00 PM.**

## TRANSFERS

### FREE Transfer

- Ask for a transfer when you first board.
- Issued only at the time a valid fare is paid.
- Issued for connections with other MTD routes.
- Valid only at points where routes intersect.
- Valid at first connecting route/service time only.
- Not valid for a round trip.



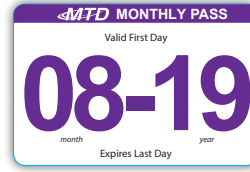
Please see page 6 for detailed transfer policies.

## ANNUAL PASS



The non-transferable \$84 Annual Pass is valid for unlimited riding for any 12-month/365-day period. If purchased at Illinois Terminal, the pass starts on the first day of the month for which it was purchased. If purchased using Token Transit (page 14), the pass starts when it is first used. Purchases at Illinois Terminal may be made beginning one week before the month begins. Token Transit purchases may be made any time. The pass photograph is taken at no charge. Visa, Mastercard, Discover, and personal checks are accepted at Illinois Terminal.

## MONTHLY PASS



The non-transferable \$20 Monthly Pass is good for unlimited riding for any calendar month/30-day period. If purchased at Illinois Terminal, the pass starts on the first day of the month. If purchased using Token Transit (page 14), the pass starts when it is first used and is good for 30 days. Purchases at Illinois Terminal may be made beginning one week before the month begins. Token Transit purchases may be made at any time. Visa, Mastercard, Discover, and personal checks are accepted at Illinois Terminal.

## VETERAN PASS



The non-transferable Veteran Pass is available at no charge to Military Veterans. The pass may be obtained at Illinois Terminal with a VA Card, Military Identification, Illinois Driver's License or ID with Veteran Designation, or DD214 accompanied by a photo ID. The pass is valid for unlimited bus rides for three years.

## ALL DAY PASS - SATURDAY OR SUNDAY



Ride all day Saturday or Sunday for only \$2.00. On Saturday or Sunday, passes can be purchased from any bus operator until 7:00 PM. You may purchase these passes in advance at Illinois Terminal. These passes are not currently available on Token Transit.

## DASH CARDS

Available for seniors 65 years and older and to riders with disabilities, the DASH Card allows cardholders unlimited FREE ACCESS to MTD's fixed-route bus service. The DASH Card is valid for three years and must be renewed upon expiration. All DASH Card holders must bring a valid form of identification and have their photograph taken at Illinois Terminal. There is no charge for the photograph. Individuals who qualify for both a Veteran Pass and a DASH Card will only be issued one of the two passes.

### **DASH Card for Senior Citizens**

Persons age 65 years of age and older may obtain a DASH Card by providing proof of age at Illinois Terminal. DASH Cards will be issued directly to eligible seniors upon verification of age.

### **DASH Card for Riders with Disabilities**

Medicare Card holders and persons having difficulty using an MTD vehicle may qualify for a DASH Card as a rider with a disability. Applications for DASH Cards must be submitted at Illinois Terminal and must include a copy of a Medicare Card or certification from an MTD-authorized agency. Please contact ADA Customer Service at 217.384.8188 for a list of authorized agencies. DASH Cards will be mailed within ten days to the applicant upon approval and after photographs have been taken at Illinois Terminal.

Persons 65+ years of age and Medicare Card holders who do not wish to obtain a DASH Card may ride for \$0.50, which is half fare, by showing a valid Medicare card.)


Each and every rider takes a first bus trip. Take a minute to review these basics to make it easier for you. MTD's website ([mtd.org/riding](http://mtd.org/riding)) has great resources, too.

## Which Bus Do I Take?

Everything you need to plan your trip is in this book or on our website. Start with the System Map inside the back cover to see which routes serve your area. An easy way to plan your first trip is to visit the MTD website at [mtd.org](http://mtd.org) and use the Trip Planner. Install [mtd.org](http://mtd.org) on your phone so that you'll always have information ready at hand.

Routing can change from daytime to evening, Saturday to Sunday, or whether it is a University of Illinois Fall/Spring semester day, so be sure to check the information for the day of the week and time of day you will actually be traveling. Having trouble? Call 217.384.8188 and we'll be happy to help. You can also visit Illinois Terminal's Customer Service Center if you have questions.

## Where Do I Board?

- Board at any location where a bus stop sign is found. Special iStops on and near the UI campus are designated with the iStop icon . At iStops, it is not necessary for anyone to pay a fare or show a pass or UI identification card for certain routes. See page 11 for detailed information about iStops.
- Arrive at your stop several minutes ahead of the estimated departure time. Traffic and other factors impact travel time so there will likely be variability. Check MTD's real-time departure information (see page 12) on [mtd.org](http://mtd.org) or through an app. Data is updated about every 30 seconds, so refresh often.

## How Do I Get the Bus to Stop for Me?

Look at the destination sign on the bus to identify its route. Wave to the operator so that they know you wish to board. Do not assume that the bus will automatically stop; **be sure to wave!** If you have difficulty stepping onto the bus and it would help to have the bus lowered or the ramp extended, please ask! While passengers are always encouraged to exit through the rear door to speed boarding for others, some may instead exit through the front. Please stand back to allow passengers to exit the bus and/or for the ramp to be extended before you board. Once all passengers have exited and/or the ramp has been extended, step aboard!

## How Do I Get the Bus to Stop to Get Off?

About one-half block before your stop, pull the yellow cord or push a "stop" button to ring the stop request bell and illuminate the "stop requested" light at the front of the bus. The operator will stop at the next designated stop.

## Where Should I Exit the Bus?

- Always exit at a rear door (if available). When the green light above the door is illuminated, the rear door can be activated by touching the silver handles. Use the front door only if you need the operator to lower the bus or extend the ramp, or if you need to retrieve your bicycle.
- **After exiting, please wait for the bus to pull away before you cross the street so that you can clearly see traffic from both directions and so that oncoming traffic can see you. Safety first!**

## BOARDING

- Please have the exact cash fare of \$1, your pass, or your Token Transit app payment ready prior to boarding. Operators can make change up to \$5 prior to 7:00 PM, but having the exact fare ready speeds boarding and helps others receive on-time service. See page 3 for fare payment options.



- If you have difficulty stepping on to the bus, ask the Operator to lower (kneel) the bus. You may also request that the ramp be deployed. Please note the Operator does not automatically kneel the bus or lower the ramp but will be happy to do so upon request.
- Please sit when possible, or stand and secure yourself. Stand at the front only if the bus is full. You must stand behind the white line at front, just behind the Operator.



## How Do I Transfer to Another Route?

Immediately upon boarding, if you paid with anything other than a pass, request a free transfer from the Operator. Inform the Operator of the route to which you are transferring and where on the route the transfer is to be made. If necessary, your operator will contact the connecting bus and advise them to expect you. The connecting bus may only wait up to two minutes past the scheduled departure time. Every effort will be made to assist passengers in completing transfers without significantly delaying service to others. The connecting bus cannot wait longer than two minutes because other passengers' trips may be disrupted by a longer wait. If the scheduled arrival time of your bus and the scheduled departing time of your connecting bus are scheduled to be very close, please consider taking an earlier trip to ensure you arrive at your destination on time. You may only transfer at a point where routes intersect. The transfer is valid only on the first connecting route/service and is not valid for a round trip.

## RIDING

- Please consider giving your seat to passengers who are elderly, disabled, or pregnant, or who have difficulty standing; it is courteous to give them priority, particularly in the front section of the vehicle. There are many seats on the bus but only the front seats can be used by passengers in wheelchairs and passengers with strollers. This area allows them access to the wheelchair securements.
- Generally, be kind. Please be considerate of your fellow passengers. Use headphones when listening to music and minimize cell phone conversations. See page 2 for Rules of Conduct when riding the bus.
- Sit when you can, but if you are unable to find a seat, be sure to hold on to the support poles or straps.



## WELCOME TO MTD AT THE UNIVERSITY OF ILLINOIS!

**I** University of Illinois students, faculty, and staff have unlimited access to all MTD bus routes and services at all times both on campus and throughout the community. A valid University of Illinois iCard identification must be presented when riding community services. **I**

This book has lots of great info: learn Bus Riding 101 on page 5, go to page 12 to learn how to use the real-time departure system, get a jump on the “Hoppers” on page 13, and review the service calendar on page 8. Visit our new website at [mtd.org](http://mtd.org) to try the Trip Planner and get quick access to all things MTD. Install the mobile-friendly [mtd.org](http://mtd.org) on your phone or grab an app and always have bus info at your fingertips!

A key thing to know is that MTD service operates nearly 24/7 during the UI Fall and Spring semesters, but service is reduced during breaks and summer. 335 SafeRides, a demand-response service, is available within certain boundaries at night (see page 109). On campus, no iCard or fare is needed when buses stop at special iStops (see page 11). It’s important that you learn street names and cardinal directions (north, south, east, and west), and always be aware of where you are. Enjoy your time here!

### SAFETY FIRST!

**BE PART OF THE BEE SCENE**  
Be in the Bee Scene and avoid getting stung.

**WHEN YOU’RE ON FOOT**, don’t just bumble around like a drone -- be respectful of others on the road.

- Stay on the sidewalk whenever possible.
- Do not text and walk.
- If you’re walking at night, take a flashlight or reflector.
- Look left-right-left at intersections.
- Only cross at crosswalks.
- Cross the street after vehicles leave the intersection.
- Wear bright and reflective colors to keep yourself visible.

**IF YOU’RE BIKING**, it’s sometimes easy to forget the rules of the road. Don’t just wing it – with some basic cycling principles you can stay safe and keep others safe, too.

- Remember: the rules of the road apply to you too.
- Watch your blind spots.
- Pay attention for opening car doors.
- Make sure your bike lights and reflectors are on and working. It’s the law.
- Remember that one-way streets apply to cyclists.



### TIPS FOR MTD SUCCESS

- UI students, faculty, and staff do not need to pay a cash fare or purchase a pass. All you need to ride is your iCard! Make sure to always have it with you and be ready to show it to the Operator.
- Use the trip planner at [mtd.org](http://mtd.org), in an app, or on Google Maps to plan a trip. Detailed information is returned in an instant.
- Be at your stop early! We suggest you be at the stop at least five minutes before the departing time. The schedule for timepoints – the intersections and landmarks listed as columns in the timetables – is closely followed. Times for stops in between are **estimates** and will vary.
- Always exit out a rear door. This reduces congestion at the front door for passengers boarding.
- Learn when buses depart in real time using our GPS tracking tools (see page 12).

For your smart phone, install the mobile-friendly [mtd.org](http://mtd.org) or find a free mobile app ([mtd.org/maps-and-schedules/apps/](http://mtd.org/maps-and-schedules/apps/)). MTD’s website and apps are easy to use and provide great information when you need it most: when you are out traveling!



# 217.384.8188 Holidays/UI Schedule/Special Services

## MTD HOLIDAYS

MTD services do not operate on these holidays:

- Labor Day September 3, 2018
- Thanksgiving November 22, 2018
- Christmas December 25, 2018
- New Year's Day January 1, 2019
- Easter April 21, 2019
- Memorial Day May 27, 2019
- Independence Day July 4, 2019

No evening service is provided on:

- Christmas Eve December 24, 2018
- New Year's Eve December 31, 2018

## UI SCHEDULE (SERVICE REDUCTIONS)

### University of Illinois Fall Semester

Begins August 27, 2018  
Full service resumes August 24, 2018  
Ends December 20, 2018

### University of Illinois Spring Semester

Begins January 14, 2019  
Full service resumes January 13, 2019  
Ends May 10, 2019

### FALL BREAK SERVICE REDUCTIONS

November 17, 2018 through November 24, 2018

### WINTER BREAK SERVICE REDUCTIONS

December 21, 2018 through January 12, 2019

### SPRING BREAK SERVICE REDUCTIONS

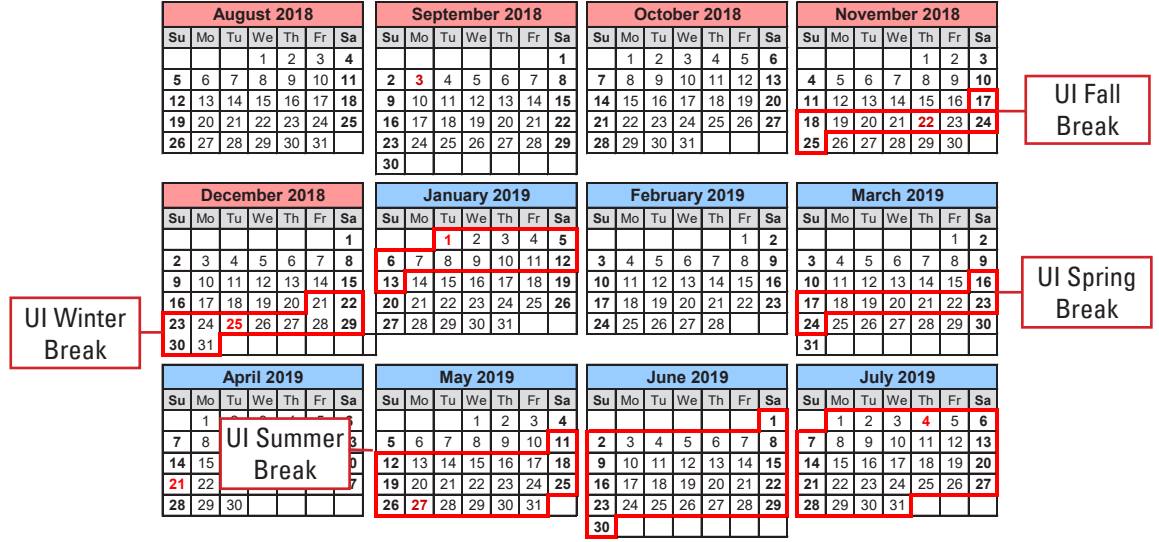
March 16, 2019 through March 23, 2019

### SUMMER SERVICE REDUCTION

May 11, 2019 through August 22, 2019

see page 9 for more information about reductions over UI breaks

## 2018-2019 Calendar



## MTD SPECIAL SERVICES

### ADA Paratransit Service

This transportation service is available to persons with disabilities who are unable to use fixed-route bus services. ADA Paratransit Service is by reservation only and all reservations must be made at least one day prior to service. All eligible riders must submit an application and be registered prior to using the service. Please contact ADA Customer Service at 217.384.8188 for application information.

### Half-Fare Cab Program

A supplement to fixed-route bus service for DASH Card holders (see page 4), the Half-Fare Cab Program offers discounted cab rides taken within the MTD boundaries at certain times. Please contact Customer Service at 217.384.8188 for the list of participating cab companies and complete program guidelines.

## SERVICE REDUCTIONS DURING UI BREAKS & SUMMER

During University of Illinois Fall, Winter, and Spring breaks as well as Summer Session I and Summer Session II, MTD reduces service as shown below. See page 8 for specific dates.



- 2 Red Express** trips, designated with L and U footnotes, do not operate.
- 12 Teal "U"** trips do not operate. The route operates at 20-minute frequencies.
- 13 Silver "U"** trips do not operate. The route operates at 20-minute frequencies.
- 130 Silver Limited** operates abbreviated routing during the evening and weekend at 20-minute frequencies.
- 22/220 Illini Limited** operates abbreviated routing during all day types at 30-minute frequencies.
- No Late Night** service on the **50 Green, 100 Yellow, 120 Teal, 130 Silver, and 220 Illini.**
- No Sunday Evening & Late Night** service.
- 335 SafeRides** operates with only one van and only until midnight during breaks. 335 SafeRides does not operate at all during Summer Sessions. Designated pickup locations are not served.

## HOME FOOTBALL AND BASKETBALL GAME REROUTES

MTD loves Illini sports! So much so that we operate the 280 tranSPORT (see pages 143 and 144) for all home football games, even Friday night games. The first trips depart for Memorial Stadium two hours before kick-off and the final trips to the stadium depart 15 minutes after the game begins. Passengers can return from the game anytime during the game. The last return trips depart Memorial Stadium 30 minutes after the game ends. As for the rest of our routes on game days, MTD puts the 100 Yellow and sometimes the 220 Illini on reroute for home football games because of lane closures on First Street and the complete closure of Lot E-14. Weekday Illini basketball games beginning at 6:00 PM can also result in reroutes. Create an account on mtd.org to get customized reroute alerts via text, email, or follow us on Twitter at @ridemtd!

### FOOTBALL REROUTES

- 100N Yellow:** Stadium to Oak to Gregory to regular route
- 100S Yellow:** Gregory to Oak to Stadium to regular route

*For games that start at, or continue past, 6:00 PM, a reroute on the 220 Illini will also apply:*

- 220N Illini:** Gregory to Fourth to Armory to Wright to regular route
- 220S Illini:** Chalmers to Fifth to Daniel to Fourth to Gregory to regular route

## COMMUNITY EVENTS

Each year, a few major community events result in extensive MTD reroutes. These events require multiple road closures. The list below shows annual events whose recurrence is known; it is not a comprehensive list of every event for which a reroute occurs. Reroute details may be found at mtd.org/maps-and-schedules/reroutes. Create an account on mtd.org to get customized reroute alerts via text, email, or follow us on Twitter at @ridemtd!

- Urbana Sweetcorn Festival..... August 24-25, 2018
- UI Homecoming Parade..... October 12, 2018
- Parade of Lights ..... November 24, 2018
- Christie Clinic Illinois Marathon ..... April 26-27, 2019



**Unforeseen circumstances can alter the information detailed above as changes may be needed based on operational constraints. Please visit mtd.org, call 217.384.8188 for up-to-the-minute information, and create an account at mtd.org for custom reroute alerts.**

# Weekday Universal Transfers

## GUARANTEED WEEKDAY UNIVERSAL TRANSFERS

**Universal Transfers** are provided on weekdays three times each day at Illinois Terminal: 6:35 AM, 7:40 AM, and 11:11 PM. There is also a 7:40 AM guaranteed transfer at Lincoln Square. At Illinois Terminal, routes stop as shown below. At Lincoln Square, routes use ordinary stops. MTD guarantees that passengers will be able to make their transfer at these places at these times. All departing routes will hold until all passengers have completed their transfers. It is not necessary to ask your operator to call ahead to hold a bus for you when transferring at these times. (Please note that the particular order of buses shown on each platform below may change on a daily basis.)

### ILLINOIS TERMINAL 6:35 AM TRANSFER

The 6:35 AM transfer provides passengers with a guaranteed transfer to any route scheduled to depart Illinois Terminal at 6:35 AM.

Routes are designated to certain areas, but the particular order of buses within these areas may change from day to day.

1S - 1 Yellow South	6W - 6 Orange West
2U - 2 Red Urbana	7E - 7 Grey East
4W - 4 Blue West	7W - 7 Grey West
5E - 5 Green East	9A - 9A Brown
6E - 6 ORANGEhopper East	9B - 9B Brown

### ILLINOIS TERMINAL 7:40 AM TRANSFER

The 7:40 AM transfer provides passengers with a guaranteed transfer to any route scheduled to depart Illinois Terminal at 7:40 AM.

Routes are designated to certain areas, but the particular order of buses within these areas may change from day to day.

1N - 1 Yellow North	5E - 5 Green East	7W - 7 Grey West
1S - 1 Yellow South	5W - 5 Green West	9A - 9A Brown
2U - 2 Red Urbana	6E - 6 ORANGEhopper East	9B - 9B Brown
3N - 3 Lavender North	6W - 6 Orange West	12E - 12 Teal East
4W - 4 Blue West	7E - 7 Grey East	

### ILLINOIS TERMINAL 11:11 PM TRANSFER

The 11:11 PM transfer provides passengers with a guaranteed transfer to any route scheduled to depart Illinois Terminal at 11:11 PM.

Routes are designated to certain areas, but the particular order of buses within these areas may change from day to day.

50E - 50 Green East	70W - 70 Grey West
50W - 50 Green West	100S - 100 Yellow South
70E - 70 Grey East	120E - 120 Teal East

## BUS STOPS

### Standard Stops



Sample MTD Bus Stop Sign

All MTD bus stops are identified with a bus stop sign such as the one at left. MTD will only board and alight passengers at these bus stops. On the University of Illinois campus, certain MTD stops are iStops (see below) where no pass or fare is needed, but only for certain routes.

Bus stop signs include the stop name, the route(s) that serve the stop, and the stop code for accessing real-time departure times through Bus Stop Lookup, mtd.org, and apps. The stop's code to text to 35890 for real-time departure(s) is included as well as MTD's phone number and web address. Most bus stop signs will have MTD's former web address (cumtd.com) but anyone visiting that web address will be redirected to mtd.org.

### iStops

iStops are special stops located in the University District as well as at ONE Illinois North, ONE Illinois South, Capstone Quarters, and Campus Circle. At iStops, in order to speed up boarding, it is unnecessary for anyone to pay a fare or show any sort of a pass or ID when riding these routes: 1/100 Yellow/YELLOWhopper, 10 Gold/GOLDhopper, 12/120 Teal, 13/130 Silver and Silver Limited, 21 Raven, or 22/220 Illini and Illini Limited. Any other routes that board passengers at these stops require a cash fare be paid or a pass/ID be shown. Boundaries for iStops are described below. Signage at iStops shows the iStop symbol next to the eligible routes. Route maps in this book identify the iStops with the symbol at right. STOPwatch kiosks on campus include the iStop symbol alongside information for routes for which no ID, pass, or fare is required.



iStop Symbol

**1/100 Yellow/YELLOWhopper:** No ID, pass, or fare is required northbound at any stop from Lot E-14 to Stoughton & Wright. No ID, pass, or fare is required southbound at any stop from White & Wright to Lot E-14.

**10 Gold/GOLDhopper:** No ID, pass, or fare is required from Lot E-14 to Goodwin & Springfield.

**12/120 Teal:** No ID, pass, or fare is required westbound at any stop from FAR-PAR to Stoughton & Wright. No ID, pass, or fare is required eastbound at any stop from White & Wright to FAR-PAR.

**13/130 Silver and Silver Limited:** No ID, pass, or fare is required north of Vet-Med and south of Goodwin & Springfield.

**21 Raven:** No ID, pass, or fare is required anywhere on this route.

**22/220 Illini and Illini Limited:** No ID, pass, or fare is required at any stop south of University Avenue nor at southbound stops at Capstone Quarters, ONE Illinois North, One Illinois South, or Campus Circle.

Remember that on your return trip if you board different routes or board outside the iStop boundaries you will need to pay a fare or show your pass or ID. So always have your pass, ID, cash, Token Transit app, or token ready for your return trip!

Simplify trip planning and minimize wait times with MTD's real-time system, which identifies each departure point and generates real-time departure estimates. The sophisticated system communicates with our GPS-equipped vehicles so you may learn precisely when a vehicle is expected to depart its stop. In real-time. This makes trip planning a breeze through [mtd.org](http://mtd.org) and apps. Access this information with your computer or mobile device, or view it on kiosks at high-ridership stops. Estimates are updated every 30 seconds (results auto update).



**MTD's Trip Planner** is a tool for planning trips. In the **Trip Planner** at [mtd.org](http://mtd.org), simply enter "to" and "from" addresses, intersections, or landmarks to learn which route(s) to take and the information on transfers you need. Customize trip planning to a specific day, time of day, and/or arrival and departure times.

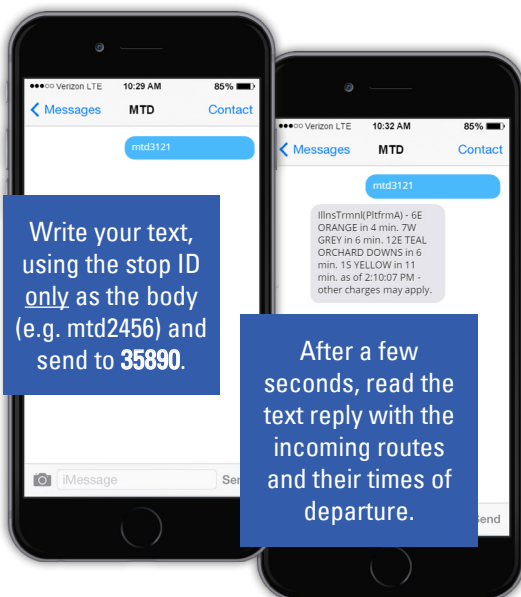


**Send SMS texts to get real-time info** sent directly to your mobile device. After texting a stop code to the MTD SMS number (35890), you will receive a response text within seconds with the real-time departure estimates of the bus(es) serving that stop. See below for detailed instructions. Find stop IDs using **Bus Stops** at [mtd.org](http://mtd.org), on bus stop signs, inside and outside bus shelters, on schedules, and on electronic signs at select bus stops.



**At the Stop** - Numerous stops, with more on the way, are equipped with **LED and LCD signs** displaying real-time departure information for the routes serving that stop. Passengers may see precisely how many minutes it will be until their bus departs. These signs also display important service announcements.

## SMS Text Messaging



**Privacy Policy:** MTD stores your phone number and search query for the sole purpose of maintaining our own logs on the service. We do not share this information with any third parties or use it for any purpose other than logging. If you would like to stop receiving alerts, text STOP to 35890.

**Cost:** While MTD does not charge anything for this service, normal message and data rates apply. Please contact your cell phone provider to verify your account packages.

**Is This a Subscription?** No. Each message you send will receive one reply with bus stop details (one message/query). For additional updates, you need to resend your message.

**Need Help?** Send us an email at [sms@mtd.org](mailto:sms@mtd.org) or text HELP to 35890.

High-frequency Hoppers primarily connect downtown Champaign, downtown Urbana, and the University of Illinois. Parkland College is served by the 5 GREENhopper on weekdays and the 50 GREENhopper on weekday evenings. High-frequency service makes it quick and easy to get to work, entertainment, medical, dining, and academic destinations in the downtowns, on campus, and all places in between.

MTD Hoppers can deviate a bit from the usual path of a route and, combined with regular service, operate at either 10- or 15-minute frequency on the parts of the routes with greatest demand. There is little need to reference a timetable with this super high-frequency service.

## Hopper Destination Signs



If the destination sign indicates that the bus is operating as a Hopper, that particular bus does not continue all the way to the east/west or north/south end of that route. If you wish to travel beyond the Hopper portion of the **1 Yellow**, **5/50 Green**, **6 Orange**, or **10 Gold** route, you need to board a bus which does not include Hopper on its destination sign.

MTD has four routes which include Hopper service: **1 Yellow**, **5/50 Green**, **6 Orange**, and **10 Gold**. The term Hopper appended to a route name indicates that the buses operating on these routes (designated **1 YELLOWhopper**, **5/50 GREENhopper**, **6 ORANGEhopper**, or **10 GOLDhopper**) do not traverse the entire length of their parent route from end-to-end. Trips highlighted in color on schedules detail which trips are Hopper trips. The destination signs will also differentiate between Hopper trips and regular service.



The **1 YELLOWhopper** operates on weekdays between Illinois Terminal and Gerty & Griffith or Illinois Terminal and Lot E-14, depending on the trip.

The **5/50 GREENhopper** operates on weekdays and weekday evenings



year-round between west Champaign and east Urbana. The **50 GREENhopper** operates Saturday evenings (but not Saturday daytime or late night). The **50 GREENhopper** does not operate on Sunday.

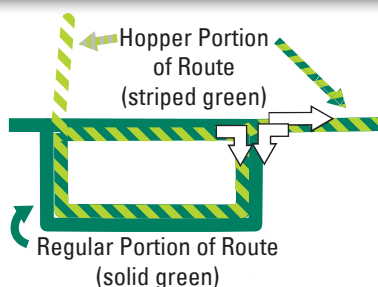
The **6 ORANGEhopper** operates on weekdays between University & Cottage Grove in Urbana (MTD) and Illinois Terminal in Champaign. The **6 ORANGEhopper** (and regular 6 Orange) serve Carle and OSF



Hospitals during weekday daytime hours.



The **10 GOLDhopper** operates on weekdays between Lincoln Square and Lot E-14.



On a route map, the regular route is shown as a solid color and the 'Hopper' portion of the route is highlighted with a striped line as shown at left.

## Token Transit Electronic Fare Payment

Using Token Transit for fare payment offers riders a great alternative to cash with the option to pay for one ride or purchase a pass with a credit card, debit card, or prepaid debit card. These can be used immediately or stored on the Token Transit app for future trips and activation. Here's what you need to do.



### DOWNLOAD THE APP


Download the free "Token Transit" mobile app from the Google Play Store (Android) or the App Store (iPhone). Or, you can text "TOKEN" to 41411 to receive a download link.



### PURCHASE

If prompted, select the Champaign-Urbana Mass Transit District (MTD) from the list of transit agencies, and follow the prompts to make your purchase using your credit or debit card. You can also pay with cash or personal check at MTD's Illinois Terminal. You may purchase the following:

- One-Ride Fare - \$1
- High School & Younger Student - 6 Fares \$3  
(may be asked to prove eligibility)
- Monthly Pass (30 Days) - \$20
- Annual Pass (365 Days) - \$84



### ACTIVATE

When you're ready to ride, tap your pass stored in your Token Transit account to activate it. The image, color, and wording on passes are unique to the day on which the fare is activated. Once activated, a one-ride fare or student fare will only be activated for TEN minutes. After ten minutes the fare expires and can no longer be used.

The Monthly Pass is valid for 30 days from the date you first use it. The Annual Pass is valid for 360 days from the date you first use it. (Note that you can buy the Monthly or Annual Pass with Token Transit any time during the month.)

As you board the bus, show the bus Operator your digital ticket on your smartphone. That's it! If you are traveling with others, and have purchased and activated multiple fares or passes on a single phone, show the first activated pass to the Operator which will note how many passes are currently activated.

Remember...the \$1 one-ride fare or student fare is valid for only ten minutes after activation, so do not activate it until you see the MTD bus you wish to board.

# How to Read a Schedule

- 1 Find the correct bus schedule for the specific day and time you want to travel. Routing and schedules vary from day-to-day and at different times of day, so please be careful to select the correct schedule.
- 2 Select the direction you will travel.
- 3 Locate the timepoint closest to the location at which you wish to board and estimate the required travel time from that point to your destination. Or simply let the Trip Planner do the calculations for you (see page 12).
- 4 Read down the column of times under the timepoint you've chosen until you find your desired departure time.
- 5 Read across that row of the timetable to estimate your arrival time at your desired destination.
- 6 Timepoints are identified with a letter/circle. Find this letter/circle on the map for this route for the precise location of the stop. Buses will not leave a timepoint earlier than the scheduled time.
- 7 Each stop has an identification code, the letters "mtd" followed by four digits (e.g. mtd3171), which you can use with MTD's STOPwatch real-time information system. See page 12 for details about STOPwatch.
- 8 Letters or symbols before or after a time indicate that the route deviates from normal at this time. Each letter/symbol corresponds to a footnote beneath the schedule or at the end of the Weekday Daytime section of the book if related to a school trip. **Be certain to read the footnote if you are planning to travel at this time!**
- 9 The ❖ symbol means that the route ends at this time. The route may continue with Evening or Late Night service, but please be sure to reference the Evening/Late Night schedule and map as the routing and timetable may change.

## 8 Bronze Weekday

2 Direction of travel → WESTBOUND | EASTBOUND

3 Timepoints for the route →

6 Time-point identifier found on Route Map →

7 Stop ID's to be used with the STOPwatch system (see page 12 for more info) →

Stop ID	Lincoln Square Garage East (F)	Pennsylvania & Race (NW Corner) (K)	Vine & Windsor (NW Corner) (P)	Race & Windsor (SE CORNER) (Q)	Race & Sheridan (SE Far Side) (N)	Orchard Downs South Shelter (T)	Transit Plaza (NE Platform) (T)	Transit Plaza (NE Platform) (R)	Orchard Downs North Shelter (West) (Q)	Race & Sheridan (SE Corner) (P)	Vine & Windsor (NE Far Side) (K)	Pennsylvania & Race (NE Corner) (F)	Lincoln Square Garage East (F)
mtd6514	mtd5714	mtd5295	mtd0443	mtd7317	mtd6263	mtd6263	mtd3214	mtd0443	mtd5295	mtd5714	mtd6514		
6:14A	6:19A	6:25A	-----	06:28A									
6:53	6:58	7:04	7:07A	7:14	7:22A	7:22A	7:30A	7:39A	7:43A	7:49A	7:55A		
7:20	7:25	7:31	-----	07:36			M8:05	M8:12	M8:16	M8:22❖	8:54	9:00	
7:58	8:03	8:08	8:13	8:21	8:29	8:29	8:39	-----	8:47	8:54	9:00		
8:28	8:33	8:38	8:43	8:51	8:59❖								
9:06	9:11	9:16	9:21	9:29	9:37	9:37	9:47	-----	9:55	10:01	10:06		
10:06	10:11	10:16	-----	10:21	10:29	10:29	10:39	-----	10:47	10:53	10:58		
11:05	11:10	11:16	-----	11:21	11:29	11:29	11:39	-----	11:47	11:53	11:58		
12:05P	12:10P	12:16P	-----	12:21P	12:29P	12:29P	12:39P	-----	12:47P	12:53P	12:58P		
1:05	1:10	1:16	-----	1:21	1:29	1:29	1:39	-----	1:47	1:53	1:58		
1:58	2:03	2:09	-----	2:14	2:22❖								
2:20	2:25	2:31	-----	2:36	2:44	2:44	2:54	-----	3:02	3:08	3:14		
3:05	3:10	3:16	-----	3:21	3:29	3:29	3:39	-----	3:47	3:53	3:59		
3:40	3:45	3:51	3:58	4:05	4:15	4:15	4:25	4:33	4:39	4:45	4:51		
4:15	4:20	4:26	-----	4:32	4:40	4:40	4:50	5:04	5:10	5:15	5:15		
5:15	5:20	5:26	-----	5:32	5:40	5:40	5:50	6:04	6:10	6:10	6:10		
5:44	5:49	5:55	-----	6:00	6:10	6:10	6:20	-----	6:28	6:34	6:40		

8 Footnotes contain very important information related to special circumstances for various trips throughout the day. Be sure to read the footnote(s) corresponding to the letter or symbol before or after the times for your trip!

Letters before or symbols after a time indicate there is a footnote below that has important information about what happens with the route at or after that time. See footnotes below the timetable.

STOPwatch.SMS ID (for more info, see pg. 12)

Departure Time Read up and down the column to see the times the bus departs your location.

Read across the row to find what time your bus departs various locations along the route.

See School Day/Route Footnotes on page 81.  
 I This trip begins at the Illini Union South Shelter.  
 O This trip continues as a 12 Teal Westbound. Please refer to the 12 Teal for exact route and schedule.  
 P This trip begins at Pennsylvania & Dorner at 5:00P.  
 U On school days only this trip serves Urbana High School. If passengers are aboard in downtown Urbana, trip will continue as the 7 Grey West as far as Romine & Bradley.  
 ❖ End of route.



## Adopt-a-Shelter Program

### What is Adopt-a-Shelter?

MTD's Adopt-a-Shelter Program makes it possible for individuals and organizations to enhance their neighborhood and become more involved in the community by "adopting" an MTD bus shelter. You commit to keep the shelter clean of litter, clean the windows, and report graffiti or vandalism to help MTD offer a safe and pleasant bus stop. Your eyes and hands will help us provide a better waiting environment for your fellow passengers. Together, MTD and partnered individuals and organizations can make the community a better and safer place.



Daisy Troop 2795 adopted a shelter!

### How Does It Work?

First, you apply for your shelter of interest. After you've adopted a shelter, a sign is installed on the shelter informing the community of your commitment. We'll give you the necessary tools to keep your shelter clean. As the adopter, this is your stop and you claim responsibility for the shelter's upkeep. This means you will make monthly trips (at least) to the shelter to complete your duties. If problems arise, please inform MTD immediately at 217.384.8188 or [adoptashelter@mtd.org](mailto:adoptashelter@mtd.org) so that we can address the problem.

You commit to one year in the program when you sign up. Thereafter, you may continue in the program on a month-to-month basis.

### Why an Adopt-A-Shelter Program?

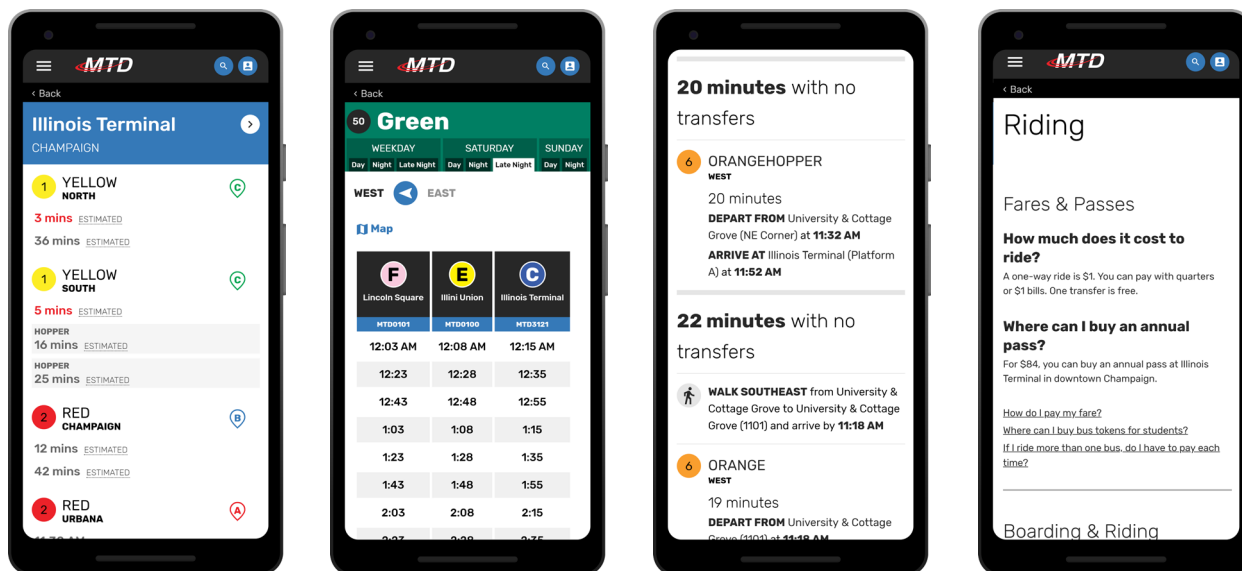
MTD has about 2,000 bus stops with 100 bus shelters. MTD's dedicated Maintenance team takes great care of the shelters, but there is no replacement for someone who is frequently at the shelter. And that's where you come in. The Adopt-A-Shelter Program is a way for you or your group to volunteer in the community and commit to improve your neighborhood.

Adopt-A-Shelter Program  
1101 East University Avenue  
Urbana, IL 61802

217.384.8188  
[adoptashelter@mtd.org](mailto:adoptashelter@mtd.org)

## MTD.ORG: Get to what matters

MTD's new website, mtd.org, is now available! Its easy-to-use, real-time departures, enhanced mapping, mobile-friendly design, and simplified structure are all intended to improve your experience. You're encouraged to install the website on your smartphone for quick access. Log in for instant alerts about reroutes affecting your favorite routes.



The process to make over MTD's website began well over a year ago with an internal team working on wholesale changes. MTD's Developer and internal website team worked with a design firm to identify opportunities for improvements and redesign.

However, by far the biggest influence on the redesign was you, the user. Dozens of usability testing sessions were held with users to understand preferences and hear suggestions. Before a single design change was made or line of code written, user preferences were compiled and taken into account. These insights were the single most important driver of change. Considerable work was done to ensure accessibility for those with visual impairments and other special needs.

The process of soliciting input continued right up until the new site was launched in August 2018 and changes were being made until the last minute based on customer comments. And the improvement process will continue. Never one to rest on our laurels, MTD will listen to what you have to say and do everything possible to make the website useful, informative, and easy to use.

So, let us know what you think! We welcome your comments at [mtdweb@mtd.org](mailto:mtdweb@mtd.org).

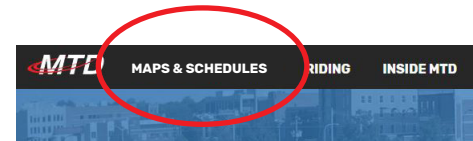
### NOTE TO MYRIDE SUBSCRIBERS

Please create a new account on mtd.org. Your existing MyRide account cannot be ported over to the new site. Returning and new users only need to sign up and select favorite routes to begin to receive reroute alerts when they are posted. MTD keeps all personal information confidential.

## MTD.ORG: Get to what matters

mtd.org is easy and simple to use. The clean design was chosen deliberately to make the most-requested information (real-time departures, schedules, and maps) readily available. Other information of interest is included in one of the three categories: Maps & Schedules, Riding, and Inside MTD.

Here you'll find everything you need to plan and take your trip.




Get started with the Trip Planner. The route maps, schedules, and system map can serve as references. Check reroutes for routing when disruptions occur on the streets MTD uses; create your account to receive these notices as soon as they are posted. Information about third-party developer Apps are included in this section. Champaign and Urbana Middle School and High School students and parents will find a trove of details about their trips to and from school.



This section is where you can learn the nuts and bolts about riding MTD service. How much is the fare and are there discounted passes available? Are there any special passes available? Find the answers in this 'Riding' section.

You can also review the basics about how to ride the bus. Buses and MTD facilities are public spaces so it's important that everyone respect their fellow travelers; some of the rules to be followed are detailed. Finally, learn about Token Transit, the way to electronically pay your fare or buy your pass. Super simple and utterly convenient, you'll have no worries about carrying cash when you have a Token Transit account.



The 'Inside MTD' portion of the site is stuffed with important information about the District. MTD's Board of Trustees meets monthly and here you meet the talented people who serve.

Employment opportunities are posted under 'Jobs' and MTD's public communications and documents are available for you. As a public agency responsible to the communities we serve, lots of supporting information is posted for you to learn more about MTD. Dig into the public documents for details. Finally, contact information for various folks at MTD can be found in this section. Let us know how we can assist. We're here to help!

## DRIVING CONVERSATION!

Get information and updates by connecting with MTD online. Find out about changes to your commute, get the scoop on improvements we're making, and find out about community events and partnerships. Find us online and join the conversation.



**FACEBOOK** - "Like" MTD's page to become an insider today. Ask questions of our team, post your own pics, or write a review of our service. Get detailed information about changes to your commute, technology interruptions, and reminders of reduced MTD service, as well as fun stories, sweet photos, and links to things that matter to our community.

[facebook.com/ridemtd](https://facebook.com/ridemtd)

**INSTAGRAM** - A glimpse into all that transit touches, MTD's Instagram photos, videos, and microstories share details about MTD and our community. Follow us to see the service and our surroundings from an insider's perspective.

[instagram.com/ridemtd](https://instagram.com/ridemtd)



**MEDIUM** - Every day, thousands of people read, write, and share their stories on Medium, a social journalism site. MTD's Medium account features longer form pieces drawn from discussions on our social sites and community platforms. Meet the people who drive MTD, ride MTD, and share a community with MTD on our Medium account.

[medium.com/@ridemtd](https://medium.com/@ridemtd)

**TWITTER** - In 280 characters or less, MTD Twitter posts give followers up-to-the minute information on changes to their commute, informative links, and information about Champaign-Urbana area happenings. Follow us today and tweet out some #buslove.

[twitter.com/ridemtd](https://twitter.com/ridemtd)



**YOUTUBE** - MTD's board meetings, educational videos, and informational shorts are hosted on our very own YouTube channel. While you're there, check out our favorite videos playlist, which features transit videos and local uploads from other users.

[youtube.com/ridemtd](https://youtube.com/ridemtd)

All MTD vehicles are equipped with bike racks. Each vehicle can accommodate up to two bicycles. Motorized or electric bikes are prohibited on the bike racks. Bikes ride FREE when accompanied by a fare-paying passenger; no special permit is required. You must be at least 13 years old to use the racks, unless accompanied by an adult. MTD is not responsible for personal injury, property damage, or property loss arising from use of this equipment. Use at your own risk.

### GETTING READY

- Before the bus arrives, remove anything that may fall off the bike.
- If the bike rack is full, please wait for the next available bus. Do not attempt to bring your bike inside the bus, unless it is a folding bike properly prepared for boarding (see below).
- For safety and security reasons, the operator cannot leave the bus to assist with the loading or unloading of bicycles.

### GETTING ON

- For your safety, load from the curb side. Avoid approaching the bus from the street side when loading your bike.
  - Load your bike as quickly as possible to ensure that fellow passengers reach their destinations on time.
- A** 1. Lower the carrier rack located in front of the bus with one hand while holding your bike with the other hand. Grasp the handle, squeeze, and pull towards you until the rack is completely lowered.
  - B** 2. After lowering the rack, lift your bike into the wheel well. If yours is the first bike or only one bike is being loaded, put it in the position nearest the bus, handlebars toward the curb.
  - C** 3. Swing the arm up and over the front tire of the bike. A strong spring pulls the arm down onto the tire and holds the bike securely.
  4. After securing the locking arm over the tire, board the bus and sit as close to the front of the bus as possible, keeping your bike in view.

### GETTING OFF

5. Let the operator know you will be removing your bike from the rack and exit the front door.
6. Always unload your bike from the curb side.
- D** 7. Raise the support arm off the tire.
- E** 8. Lift your bike out of the rack.
9. If yours was the only bike on the rack, squeeze the handle and lift to return the rack to its upright position.
10. Finally, move quickly away from the bus to the curb and let the operator know it is safe to leave.

### FOLDING BIKES

A folding bicycle has a frame that folds and two wheels that come together.

FOLDING BICYCLES ARE PERMITTED ON MTD VEHICLES UNDER THE FOLLOWING CONDITIONS:

- The folding bicycle must be folded prior to boarding.
- The folding bicycle must not block the aisle or doors.
- Passengers shall have priority for seating over a folded bicycle.
- Cyclists are responsible for their own bicycle and all actions, injuries, losses and/or damages related to their bicycle on MTD vehicles.



Getting On: Grasp/squeeze handle; lower



Getting On: Lift bike into wheel well




Getting On: Swing support arm up and over



Getting Off: Raise support arm off the tire



Getting Off: Lift bike out and step to curb



Bike racks will not hold: tandem bikes, tricycles, long base recumbents, small children's bikes, bikes with training wheels, motorized/electric cycles, or bikes with equipment that obstructs the driver's view.



**ISO INITIATIVES**

**PASS IT ON**

MTD is working toward the future of mobility and its impact on our workplace and on the community.

MTD2071 is our continued promise to increase customer satisfaction, reduce our environmental impacts, and continually improve our services.

ISO, the International Organization for Standardization, makes the world our peers. MTD2071 is launching a new ISO Quality Management System and merging it with our certified Environmental Management System.

In the year 2071, MTD will celebrate 100 years of public service. This year will likely outlast the careers of our current workforce. MTD2071 challenges all employees to Pass It On and make their work last.

**MTD LEADING THE WAY TO IMPROVEMENT**

“MTD has always had and met big goals. MTD2071 puts a name to those goals.”

Karl Gnadt,  
Managing  
Director/CEO

- 1971** - Champaign-Urbana Mass Transit District was founded
- 1977** - Transportation contract began with Champaign Unit 4 School District
- 1984** - MTD’s entire fleet was made wheelchair lift accessible
- 1986** - Transportation contract began with Urbana School District #116
- 1989** - University of Illinois students approved fee for unlimited bus access
- 1993** - MTD is the first public transit system to purchase a low-floor fully accessible bus
- 1999** - MTD’s Illinois Terminal opened to the public
- 2002** - Real-time departure information launched
- 2009** - Diesel electric hybrids are introduced to MTD’s fleet
- 2010** - Geothermal wells topped by permeable pavers installed at MTD’s Admin. & Ops. Facility
- 2014** - Solar array, made up of 1,212 panels, installed on the roof of MTD’s Maintenance Facility
- 2013** – Certified to the ISO 14001:2004 Environmental & Sustainability Management System Standard
- 2018** - MTD2071 is put to the international certification test

Shared success depends on successfully sharing.  
So Pass It On - if you say something when you see something, we all benefit.  
Visit [mtd.org/inside/mtd2071](http://mtd.org/inside/mtd2071) to learn more.

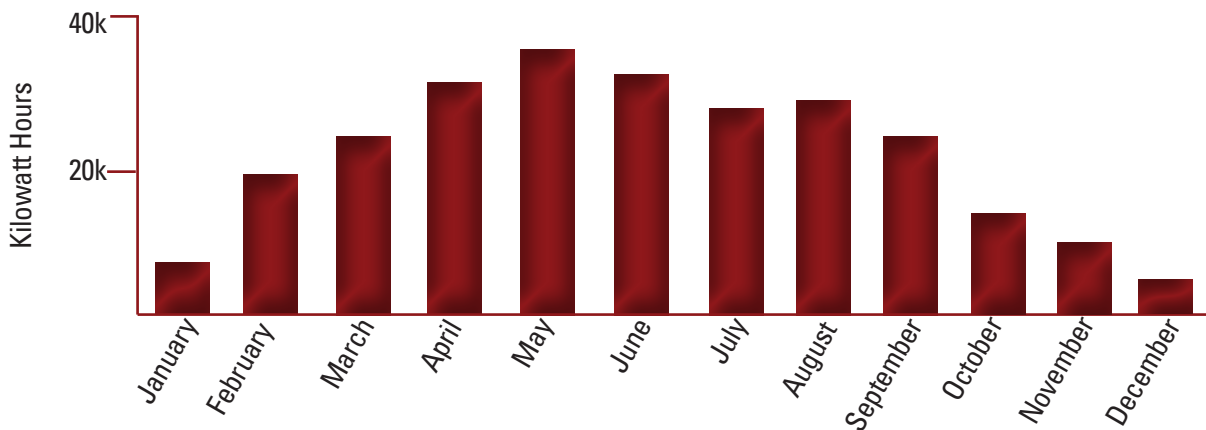
# Environmental Commitment

MTD takes its role in the community as an environmental leader seriously. We demonstrate this commitment by making sustainable improvements to our facilities, investing in clean-burning vehicles, participating in community-wide sustainability efforts, and implementing policies and practices that allow our service to be environmentally responsible.

## Solar

MTD's solar array has been soaking up rays to provide electricity for our Maintenance Facility since September 2014. Last year, MTD's solar panels produced over 263,158 kWh of solar energy. That's a 17% reduction in purchased electricity! See the graph below for MTD's monthly solar production and check out the Solar Dashboard at [mtd.org/inside/mtd2071](http://mtd.org/inside/mtd2071) to see real-time solar energy production.

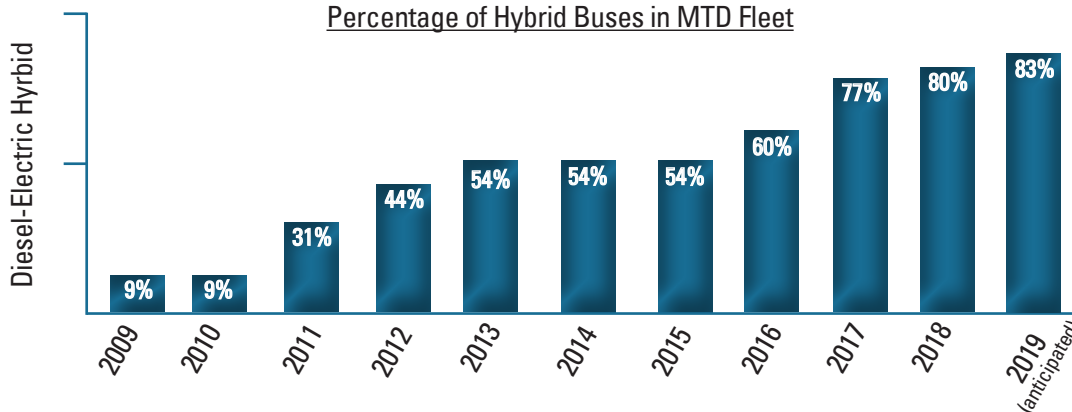
Solar Energy Produced by MTD in 2017



## Hybrid Buses

MTD welcomed four new diesel-electric hybrid buses to the fleet in early 2018, bringing the portion of hybrid buses to 80%. These new buses replaced older standard diesel buses. In late 2018, MTD plans to replace three more of the older standard diesel buses with diesel-electric hybrid buses. This will bring MTD's fleet to 83% hybrid.

Percentage of Hybrid Buses in MTD Fleet



## ISO 14001:2015 Certification

In 2013 MTD became the first transit provider in the state of Illinois and the sixth in the country to achieve ISO 14001:2004 Certification for its Environmental and Sustainability Management System (ESMS). The ESMS guides improvement in the environmental impact of the District's activities. MTD has transitioned to the ISO 14001:2015 Standard and is taking on a new international certification focused on customer service. Learn more about MTD2071 on the previous page.

## MCORE

Multimodal Corridor Enhancement Project

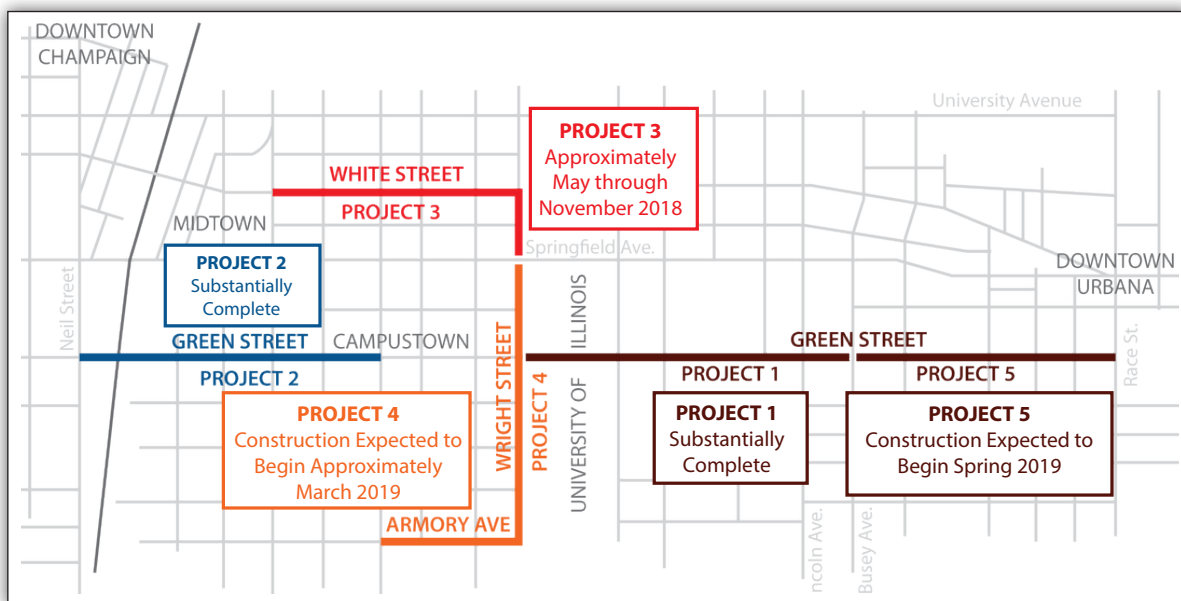
New streetscape improvements, a transit boarding island on Green Street, a reconfigured Illini Union vehicle entrance and parking, all-way pedestrian crossings, and protected bicycle lanes are some features that are already having a transformative impact on the critical downtown-to-Campustown links in the core of our community. The final project designs included careful consideration of feedback received from stakeholder meetings and outreach, web form submissions, and surveys.



Traditionally, transportation network improvement projects on and around the Urbana-Champaign campus are phased-in following Commencement and completed prior to the start of the Fall semester to minimize potential inconveniences.

Due to federal funding requirements, MCORE project work began and will continue while the University of Illinois is in session.

Projects 1 and 2 are substantially complete. Project 3 is underway and is expected to continue through approximately November 2018. Projects 4 and 5 will begin in Spring 2019 with a completion date in 2020.



Stay informed about the MCORE Project via Facebook ([facebook.com/mcorecu](https://facebook.com/mcorecu)), Twitter (@MCOREproject), and email updates (subscribe at [mcoreproject.com](https://mcoreproject.com)).



## MCORE MTD SERVICE IMPACT

MCORE project construction will impact MTD bus service. MTD is making every effort to keep service as close to regular route as possible and to keep passengers informed. All MTD reroute details may be found by following MTD on social media, and by creating an account on [mtd.org](http://mtd.org) to subscribe for information for your favorited routes. Real-time information and planning tools reflect any long-term reroutes. MTD will also make regular reports on our social media channels including Facebook and Twitter.

In 2018 and 2019, work is planned for White Street, Wright Street, and Green Street (see page 23) as well as Armory Avenue. Many MTD routes operate on these core campus streets and service must be rerouted. MTD will post information along the route and, where possible, will identify stops with a blue painted MTD logo on the sidewalk at the boarding/alighting locations (see image at right).



Routes operating on White Street include the 2 Red, 9A Brown, 9B Brown, 1/100 Yellow and 12/120 Teal. The primary route impacted by work on Green Street is the 5/50 Green. When work begins on Armory Avenue in 2019, many MTD routes will be affected. Please keep your eyes and ears open for information about reroutes.

### ROUTES AFFECTED DURING 2018/2019

1/100 Yellow and YELLOWhopper  
2/20 Red  
4 Blue  
5/50 Green and GREENhopper  
5 Green Express  
8 Bronze

9A Brown  
9B Brown  
12/120 Teal  
13/130 Silver and Silver Limited  
21 Raven  
22/220 Illini and Illini Limited

“Everyone has encountered a road construction project at one time or another, rolled their eyes, and wondered why in the world the work was being done at this time or in that way. As much as we would have liked to avoid causing those moments, the federally-mandated timeline for TIGER grants is just so aggressive that we have no real control over when the construction is performed. We just need to go, go, go! It will make navigating the area difficult during that time, but once it’s done it will look beautiful and really be an enhancement to the community.”

**Karl Gnadt, MTD Managing Director**

## ILLINOIS TERMINAL

### MTD Customer Service Center

217.384.3577

Monday - Friday 7:00 AM - 6:00 PM

Saturday 8:00 AM - 6:00 PM

Sunday 9:00 AM - 5:00 PM



45 East University Avenue  
Champaign, IL 61820



Located in the heart of downtown Champaign, beautiful Illinois Terminal is our community's transportation hub. Illinois Terminal's multimodal services and connections include intracity buses (MTD), intercity buses, taxicabs, and Amtrak. For bicyclists, Illinois Terminal has bike racks and a bike repair station. There are numerous amenities including

vending machines, ATMs, and washrooms. During regular service hours, individuals can visit the Customer Service Center to purchase an Annual Pass or Monthly Pass, or obtain a DASH Card or Veteran Pass (see page 4 for details). School tokens are also available for purchase at the Customer Service Center (see page 3 for prices). Photographs for the Annual Pass or DASH Card are taken at Illinois Terminal at no charge. Token Transit users can visit Customer Service and pay cash to have fares uploaded to their app.

## REGIONAL TRAVEL SERVICES

Amtrak .....	800.USA.RAIL / 217.352.5905
Burlington Trailways.....	217.373.5045
Danville Mass Transit JARC.....	217.431.0653
Greyhound.....	800.231.2222/217.352.4150
Peoria Charter .....	800.448.0572/217.344.9943

## SHOPS AND OFFICES

R.E.A.D.Y. School

State Senator Scott Bennett  
District Headquarters

Subway Sandwich Shop





## CITYVIEW

### BANQUET AND MEETING CENTER

45 East University Avenue, Champaign  
 phone .....217.384.3577  
 fax.....217.355.3157  
 email.....cityview@mtd.org  
 website ..... cityview.mtd.org

 [facebook.com/IllinoisTerminal](https://facebook.com/IllinoisTerminal)

CityView Banquet and Meeting Center on Illinois Terminal's entire fourth floor will help make your occasion one to remember. Whether you are planning a wedding and reception, corporate or club meeting, anniversary celebration, luncheon, dinner, or banquet, CityView is a welcome respite from the ordinary. Located in the heart of downtown Champaign, CityView is readily accessible by bus, car, train, bike, walking, or Uber/Lyft and taxi with ample parking for bikes and cars. This unique facility's wrap-around windows offer unparalleled views of Champaign and the University of Illinois campus, day and night.

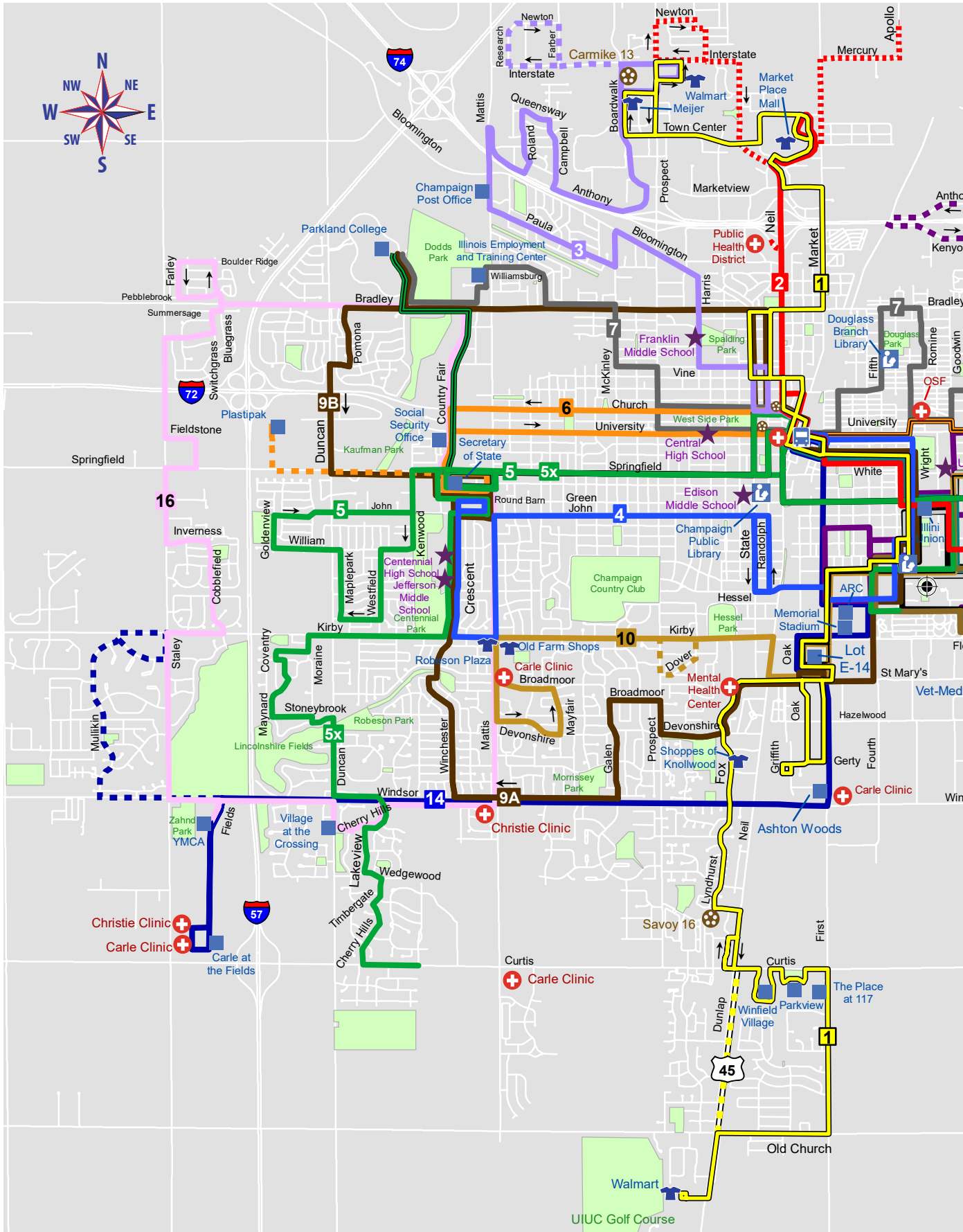
Guests may rent the entire fourth floor, or only the north or south end. Depending upon the setup, the north end will accommodate 185 to 250 guests, and the south end will accommodate 100 to 150 guests. Room rentals include virtually all equipment needs, and CityView can be equipped with a large dance floor in the main ballroom. The staff excels at guest services and offers expert planning advice and coordination; the experienced team will assist with any special arrangements. Guests work with the center's excellent caterer for all of your food and beverage needs.



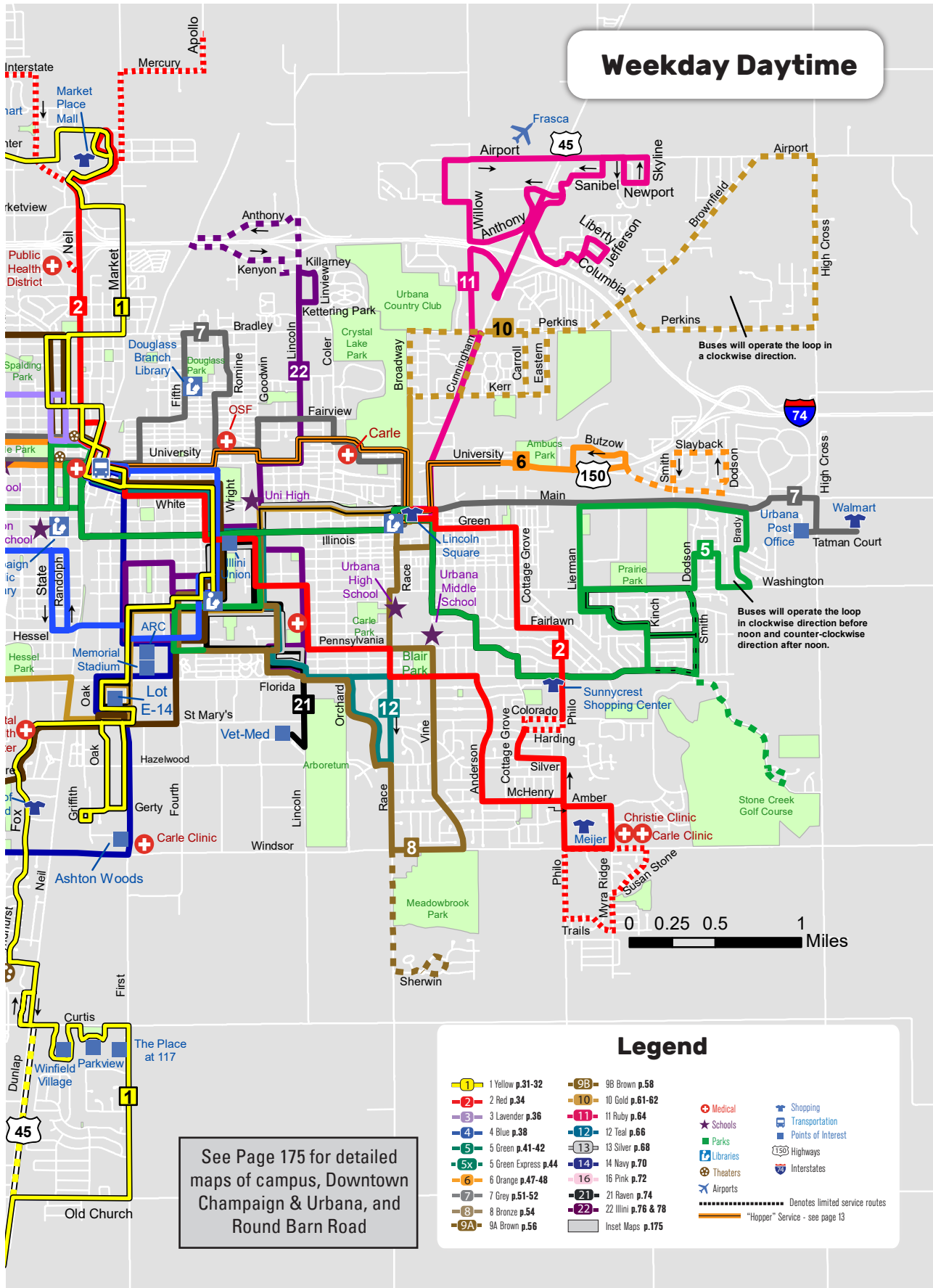
# Weekday Daytime System Map

mtd.org

- Weekday
- Evening
- Saturday
- Sunday



# Weekday Daytime System Map



- Weekday
- Evening
- Saturday
- Sunday

# 1 Yellow Weekday

mtd.org

Weekday

Evening

Saturday

Sunday

Don't worry about the schedule! YELLOWhoppers come every 10 minutes!



## NORTHBOUND

	W Savoy Walmart (Dunlap Avenue)	O The Place at 117 (East Side)	P Fox & Windsor (SE Corner)	G Water Survey	R Lot E-14 (North Shelter)	T Transit Plaza (SE Platform)	C Illinois Terminal (Platform C)	A Market Place (NE Mall Entrance)	X Champaign Walmart (East Shelter)
	mtd5430	mtd7234	mtd2111	mtd1216	mtd3513	mtd7411	mtd3121	mtd3171	mtd1374
				6:34A	6:38A	6:43/45A	6:52A	7:02A	7:12A
		P6:37A	6:51A	----	6:57/05	7:12	7:19*		
					7:20	7:28	7:35		
				7:25	7:30	7:39*	7:40	7:50	8:00
7:10A	7:16	7:30	----	7:38/42	7:52	8:00*			
	E7:10	----	7:40	----	7:53*				
				X7:50	7:58	8:05	8:15	8:25	
7:44	7:50	8:04	----	8:12	8:23	8:32*			
				8:18	8:22	8:33	8:42	8:54	9:03
8:14	8:20	8:34	----	8:32	8:43	8:52*	9:02*		
				8:48	8:52	9:03	9:12	9:24	9:33
				9:02	9:13	9:22*			
8:44	8:50	9:04	----	9:12	9:23	9:32*			
				9:18	9:22	9:32	9:40*		
					9:32	9:41	9:49	10:04	10:14
9:14	9:20	9:34	----	9:42	9:52	10:00*	10:00*		
				9:48	9:52	10:02	10:10*		
				9:58	10:02	10:11	10:20	10:35	10:45
9:48	9:54	10:06	----	10:12	10:21	10:30*			
				10:18	10:22	10:31	10:40*		
				10:28	10:32	10:41	10:50	11:05	11:15
10:15	10:22	10:36	----	10:42	10:51	11:00*	11:00*		
				10:48	10:52	11:01	11:10*		
				11:02	11:11	11:20	11:35	11:45	
				11:08	11:12	11:21	11:30*		
11:05	11:11	11:25	----	11:22	11:31	11:40*	12:05P	12:15P	
				11:38	11:42	11:51	12:00P*		
				11:52	12:01P	12:10*			
11:35	11:41	11:55	----	12:02P	12:11	12:20*	12:35	12:45	
				12:08P	12:12	12:21	12:30*		
12:05P	12:11P	12:25P	----	12:22	12:31	12:40*			
				12:38	12:42	12:51	1:00*	1:05	1:15
				12:52	1:01	1:10*			
12:35	12:41	12:55	----	1:02	1:11	1:20	1:35	1:45	
				1:08	1:12	1:21	1:30*		
				1:22	1:31	1:40*			
1:05	1:11	1:25	----	1:32	1:41	1:50	2:05	2:15	
				1:38	1:42	1:51	2:00*		
				1:52	2:01	2:10*			
1:35	1:41	1:55	----	2:02	2:11	2:20	2:35	2:45	
				2:08	2:12	2:21	2:30*		
				2:22	2:31	2:40*			
2:05	2:11	2:25	----	2:32	2:41	2:50	3:05	3:15	
				2:38	2:42	2:51	3:00*		
				2:52	3:01	3:10*			
2:35	2:41	2:55	----	3:02	3:11	3:20*	3:35	3:45	
				3:08	3:12	3:21	3:30*		
					3:22	3:31	3:40*		
3:05	3:11	3:25	----	3:32	3:41	3:50*	4:05	4:15	
				3:38	3:42	3:51	4:00*		
				3:52	4:01	4:10*			
3:35	3:41	3:55	----	4:02	4:11	4:20	4:35	4:45	
				4:08	4:12	4:21	4:30*		
				4:22	4:31	4:40*			
4:05	4:11	4:25	----	4:32	4:41	4:50	5:05	5:15	
				4:38	4:42	4:51	5:00*		
				4:52	5:01	5:10*			
4:35	4:41	4:55	----	5:02	5:11	5:20	5:35	5:45	
				5:08	5:12	5:21	5:30*		
				5:22	5:31	5:40*			
5:05	5:11	5:25	----	5:32	5:41	5:50	6:05	6:15	
				5:38	5:42	5:51	6:00*		
				5:52	6:01	6:10*			
5:35	5:41	5:55	----	6:02	6:11	6:20	6:35	6:45	
				6:08	6:12	6:21	6:30*		
				6:22	6:31	6:40*			
6:05	6:11	6:25	----	6:32	6:41	6:50	7:05		
				6:38	6:42	6:51	7:00*		

SMS IDs (for more info, see pg. 12)

Yellow shading denotes YELLOWhopper trips operating between Illinois Terminal and Lot E-14 or Gerty Dr. ONLY.

E, F, M, T See School Day/Route Footnotes on page 79.

I These trips begin at Ikenberry Commons at 7:45A, 7:50A, and 8:04A.

N This trip continues as a 100N Yellow. Please refer to the 100 Yellow Evening for exact route and schedule.

P This trip begins at Colbert Park, Rt. 45 and Old Church Rd. at 6:32A.

X This trip does not serve Ikenberry Commons. Leaves E-14 via Oak to Kirby to Fourth to Pennsylvania to Sixth to Armory to regular route.

\* End of route.

## SOUTHBOUND

	X Champaign Walmart (East Shelter)	A Market Place (NE Mall Entrance)	C Illinois Terminal (Platform C)	J Transit Plaza (SW Platform)	Q Lot E-14 (South Shelter)	G Water Survey	P Fox & Windsor (NW Corner)	O The Place at 117 (East Side)	W Savoy Walmart (Dunlap Avenue)
	mtd1374	mtd3171	mtd3121	mtd7411	mtd3513	mtd1216	mtd2111	mtd7234	mtd5430
	6:20A	6:33/35A	6:47A	6:54A	-----	L6:59A	-----	7:09A	
	J7:15	7:05	7:12	7:19	W7:22A	7:29	-----	7:38	
7:12A	7:18	7:22	7:29	7:36	7:40*				
	C7:30	7:35	7:47	7:54	-----	L8:01	-----	8:08	
		7:40							
8:00	8:08/18	8:00	8:07	8:14	8:18*		L8:31	-----	8:38
		8:10	8:17	8:24	-----				
		8:30	8:37	8:44	8:48*		L9:01	-----	9:08
		8:40	8:47	8:54	-----				
8:30	8:38/40	8:50	8:57	9:04	9:09*				
		9:10	9:17	9:24	-----	9:31	9:39A	9:45	
9:09	9:16	9:30	9:37	9:44	9:48*		10:01	10:09	10:15
		9:40	9:47	9:54	-----				
9:39	9:46	10:00	10:07	10:14	10:18*		10:32	10:40	10:46
		10:10	10:17	10:26	-----				
		10:30	10:37	10:44	10:48*				
		10:40	10:49	10:58	11:02*				
10:22	10:31/35	10:50	10:58	11:07	-----	11:13	11:24	11:30	
		11:00	11:08	11:17*	-----				
		11:10	11:18	11:27	11:31*				
10:52	11:01/05	11:20	11:28	11:37	-----	11:43	11:54	12:00P	
		11:30	11:38	11:47*	-----				
		11:40	11:48	11:57	12:01P*				
11:22	11:31/35	11:50	11:58	12:07P	-----	12:13P	12:24P	12:30	
		12:00P	12:08P	12:17*	-----				
11:52	12:01/05P	12:10	12:18	12:27	12:31*		12:43	12:54	1:00
		12:20	12:28	12:37	-----				
		12:30	12:38	12:47*	-----				
12:22P	12:31/35	12:40	12:48	12:57	1:01*		1:13	1:24	1:30
		1:00	1:08	1:17*	-----				
		1:10	1:18	1:27	1:31*		1:43	1:54	2:00
12:52	1:01/05	1:20	1:28	1:37	-----				
		1:30	1:38	1:47*	-----				
		1:40	1:48	1:57	2:01*		2:13	2:24	2:30
1:22	1:31/35	1:50	1:58	2:07	-----				
		2:00	2:08	2:17*	-----				
		2:10	2:18	2:27	2:31*		2:43	2:54	3:00
1:52	2:01/05	2:20	2:28	2:37	-----				
		2:30	2:38	2:47*	-----				
		2:40	2:48	2:57	3:01*		3:13	3:24	3:30
2:22	2:31/35	2:50	2:58	3:07	-----				
		3:00	3:08	3:17*	-----				
		3:10	3:18	3:27	3:31*		3:43	3:54	4:00
2:52	3:01/05	3:20	3:28	3:37	-----				
		3:30	3:38	3:47*	-----				
		3:40	3:48	3:57	4:01*		4:13	4:24	4:30
3:22	3:31/35	3:50	3:58	4:07	-----				
		4:00	4:08	4:17*	-----				
		4:10	4:18	4:27	4:31*		4:43	4:54	5:00
3:52	4:01/05	4:20	4:28	4:37	-----				
		4:30	4:38	4:47*	-----				
		4:40	4:48	4:57	5:01*		5:13	5:24	5:30
4:22	4:31/35	4:50	4:58	5:07	-----				
		5:00	5:08	5:17*	-----				
		5:10	5:18	5:27	5:31*		5:43	5:54	6:00
4:52	5:01/05	5:20	5:28	5:37	-----				
		5:30	5:38	5:47*	-----				
		5:40	5:48	5:57	6:01*		6:13	6:24	N6:30
5:22	5:31/35	5:50	5:58	6:07	-----				
		6:00	6:08	6:17*	-----				
		6:10	6:18	6:27	6:31*		6:43	6:54	N7:00
5:52	6:01/05	6:20	6:28	6:37	-----				
		6:30	6:38	6:47*	-----				
		6:40	6:48	6:57	7:01*				
6:22	6:31/35	S6:50							
6:52	7:01/05	S7:20							

SMS IDs  
(for more  
info, see  
pg. 12)

Weekday

Evening

Saturday

Sunday

Yellow shading denotes YELLOWhopper trips operating between Illinois Terminal and Lot E-14 or Gerty Dr. ONLY.

C, J See School Day/Route Footnotes on page 79.

L These trips do not serve Colbert Park, the Place at 117, Parkview, or Winfield Village.

N These trips continue as a 100N Yellow. Please refer to the 100 Yellow Evening for exact route and schedule.

S These trips continue as the 100S Yellow. Please refer to the 100 Yellow Evening for exact route and schedule.

W This trip continues to Savoy from Gerty and Griffith via Gerty to Oak to St. Mary's and regular route.

\* End of route.

# 1 Yellow Weekday


Weekday

Evening

Saturday

Sunday

Call me Yasmine, all of my friends do! The YELLOWhopper is a quick and easy way to access all of the cool downtown Champaign dining and entertainment spots. Check it out!



Hoppers run frequently and operate along the central portion of their parent route. The striped area on this map designates the path of the YELLOWhopper. The times highlighted in yellow on the timetable are the YELLOWhopper trips. To distinguish the Yellow route from its shortened YELLOWhopper route, look for the "hopper" designation on the destination sign of an operating bus as shown below.



1 Yellow 📍 iStops	
When operating on and near the U of I campus, stops shown below are iStops for this route. No fare or pass is needed. Look for the iStop symbol! 📍	
	First & Gregory
	First & Stadium
(N)	Fourth & Armory
	Gregory at Ikenberry Commons
	Kirby & Oak
	Lot E-14
(S)	Sixth & Armory
(S)	Sixth & Gregory
	Transit Plaza
(N)	Wright & Armory
(S)	Wright & Chalmers
	Wright & Healey
	Wright & Stoughton
(N)	Denotes stop only served by Northbound trips.
(S)	Denotes stop only served by Southbound trips.

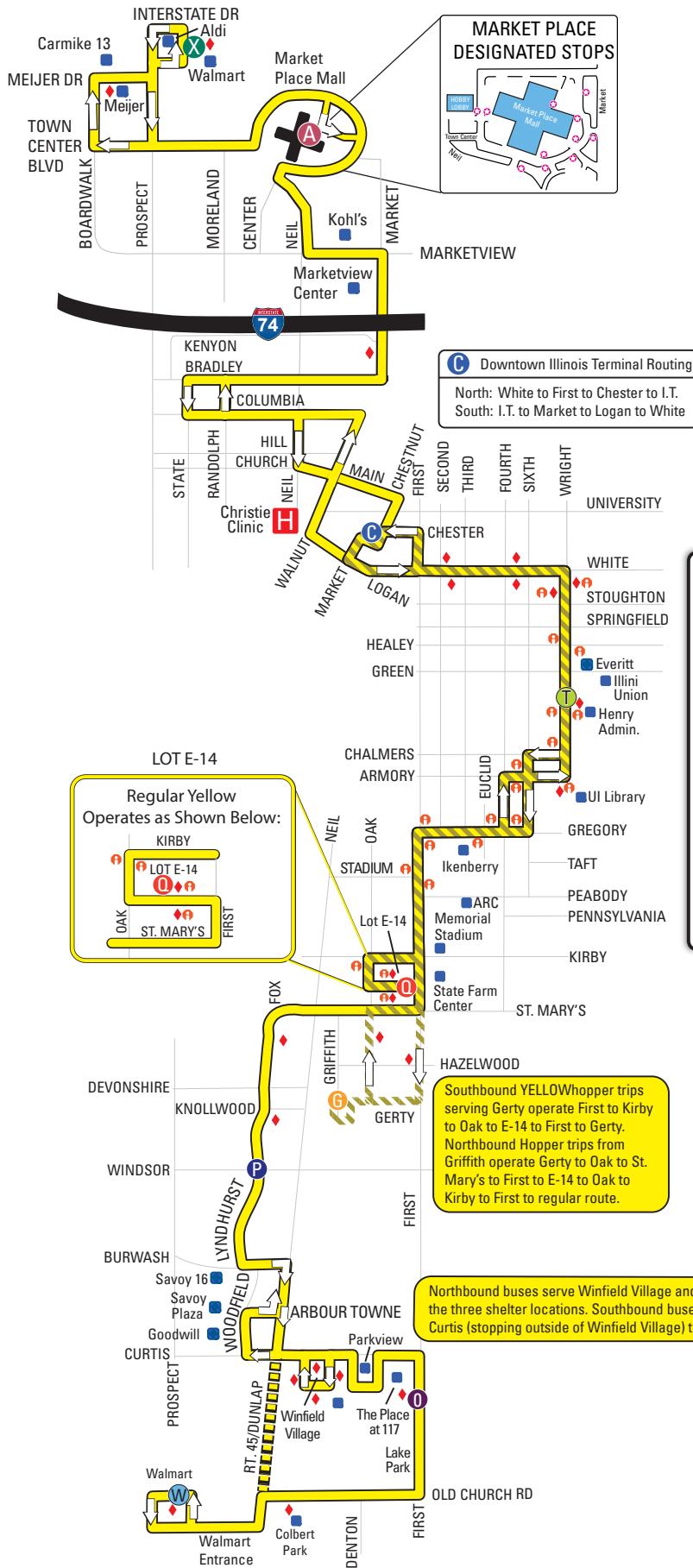


Multimodal Corridor Enhancement Project

MCORE Project work will cause reroutes for this route during all or part of 2018-2019. Details at [mtd.org](http://mtd.org) or [mcoreproject.com](http://mcoreproject.com). MTD urges all riders, pedestrians, and bicyclists to be especially cautious when traveling in the MCORE Project area(s).



# 1 Yellow Weekday



Weekday

Evening

Saturday

Sunday

**YELLOWhopper**

- Regular Route
- Limited Service (see footnote)
- Timepoints (See schedule for the time bus departs these points)
- Places of Interest
- Hospitals and Clinics
- iStops (see page 11)
- Shelters

# 2 Red Weekday

Weekday

Evening

Saturday

Sunday

C (TO CHAMPAIGN)											U (TO URBANA)					
Lincoln Square Garage East	Florida & Priolo (NW Corner)	Trails & Philo (SE Far Side)	Urbana Meijer (North Side)	Florida & Anderson (SE Corner)	Illini Union (North Side)	Illinois Terminal (Platform B)	Market Place (NE Mall Entrance)	Newton & Nobbel (SW Corner)	Market Place (NE Mall Entrance)	Illinois Terminal (Platform A)	Illini Union (South Side Shelter)	Florida & Anderson (SW Corner)	Urbana Meijer (South Side)	Florida & Priolo (SE Corner)	Lincoln Square Garage East	
F	G	T	D	L	E	C	A	P	A	C	E	L	D	G	F	
mtd6514	mtd7036	mtd6424	mtd5053	mtd5305	mtd2115	mtd6462	mtd3171	mtd1175	mtd3171	mtd7534	mtd6451	mtd5305	mtd5053	mtd7036	mtd6514	
6:00A	6:07A	6:17A	6:24A	6:29A	6:45A	A6:51A	A6:58A	X7:21A	6:22A 6:43	6:35A 6:54	6:45A 7:01	6:13A 6:36	6:17A 6:39	6:24A 6:46	6:31A 6:53	
6:38	6:45	-----	7:00	7:05	7:15	7:23	A7:30	X7:52	-----	8:07	8:16	8:26	M8:33	8:53	9:00	
7:00	7:07	7:17	7:25	7:30	7:40	7:50*	8:20	-----	8:47	8:54	9:04	9:04	M9:09	9:25	9:32	
7:21	7:26	7:36	7:45	7:50	7:59	8:08	A8:42	X8:32	8:57	9:10	9:17	9:27	9:32	9:42	9:49*	
7:40	7:47	7:57	8:05	8:12	8:22	8:32	9:14	X9:20	-----	9:43	9:50	10:00	10:05	10:15	10:22	
8:04	8:11	8:21	8:29	8:36	8:46	8:56	9:40	-----	9:47	10:00	10:07	10:17	10:22	10:32	10:39	
8:38	8:45	8:55	9:03	9:10	9:20	9:30	9:40	-----	10:17	10:30	10:37	10:47	10:52	11:02	11:09	
9:14	9:21	-----	9:31	9:38	9:48	9:58	10:08	-----	10:47	11:00	11:07	11:17	11:22	11:32	11:39	
9:44	9:51	-----	10:01	10:08	10:18	10:28	10:38	-----	11:17	11:30	11:37	11:47	11:52	12:02P	12:09P	
10:22	10:29	-----	10:39	10:46	10:56	11:06	11:16	-----	11:48	12:00P	12:07P	12:17P	12:22P	12:32	12:39	
10:44	10:51	-----	11:01	11:08	11:18	11:28	11:38	-----	12:17P	12:30	12:37	12:47	12:52	1:02	1:09	
11:14	11:21	-----	11:31	11:38	11:48	11:58	12:08P	-----	12:47	1:00	1:07	1:17	1:22	1:32	1:39	
11:44	11:51	-----	12:01P	12:08P	12:18P	12:28P	12:38	-----	1:17	1:30	1:37	1:47	1:52	2:02	2:09	
12:14P	12:21P	-----	12:31	12:38	12:48	12:58	1:08	-----	1:47	2:00	2:07	2:17	2:22	2:32	2:39	
12:44	12:51	-----	1:01	1:08	1:18	1:28	1:38	-----	2:17	2:30	2:37	2:47	2:52	3:02	3:09	
1:14	1:21	-----	1:31	1:38	1:48	1:58	2:08	-----	U2:50	U2:57*	3:17	3:22	3:32	3:42	3:49	
1:44	1:51	-----	2:01	2:08	LXU2:03	XU2:12	XU2:22	UX2:35P	2:47	3:00	3:07	3:17	M3:22	3:32	3:39	
2:14	2:21	-----	2:31	2:38	2:48	2:58	A2:38	-----	3:17	3:30	3:37	3:47	4:07	4:17	4:24	
2:44	2:51	-----	3:01	3:08	LXU3:03	XU3:12	XU3:22	UX3:35	3:47	4:00	4:07	4:17	M4:22	4:32	4:39	
3:14	3:21	-----	3:31	3:38	3:48	3:58	A4:08	-----	4:17	4:30	4:37	4:47	M4:52	5:02	5:09	
3:44	3:51	-----	4:01	4:08	LXU4:03	XU4:12	XU4:22	UX4:35	4:52	5:05	5:12	5:22	M5:27	5:37	5:44	
4:14	4:21	-----	4:31	4:38	4:48	4:58	A4:38	-----	5:05	5:18	5:25	5:35	M5:40	5:50	5:57	
4:44	4:51	-----	5:01	5:08	5:18	5:28	SX5:23	SX5:35	5:45	5:58	6:05	6:15	M6:20	6:30	6:37	
5:14	5:21	-----	5:31	5:38	LXU5:18	XU5:28	XU5:38	UX5:50*	6:17	6:30	6:38	6:48	M6:53	7:03	7:10	
5:44	5:51	-----	6:01	6:08	6:18	6:28	A6:23	SX6:05	6:37	6:50	6:57*	7:07	M7:12	7:22	7:29	
6:03	6:10	-----	6:19	6:26	6:35	6:45	6:55*	-----	6:50	7:03	7:10	7:20	M7:25	7:35	7:42	

SMS IDs  
(for more info, see pg. 12)

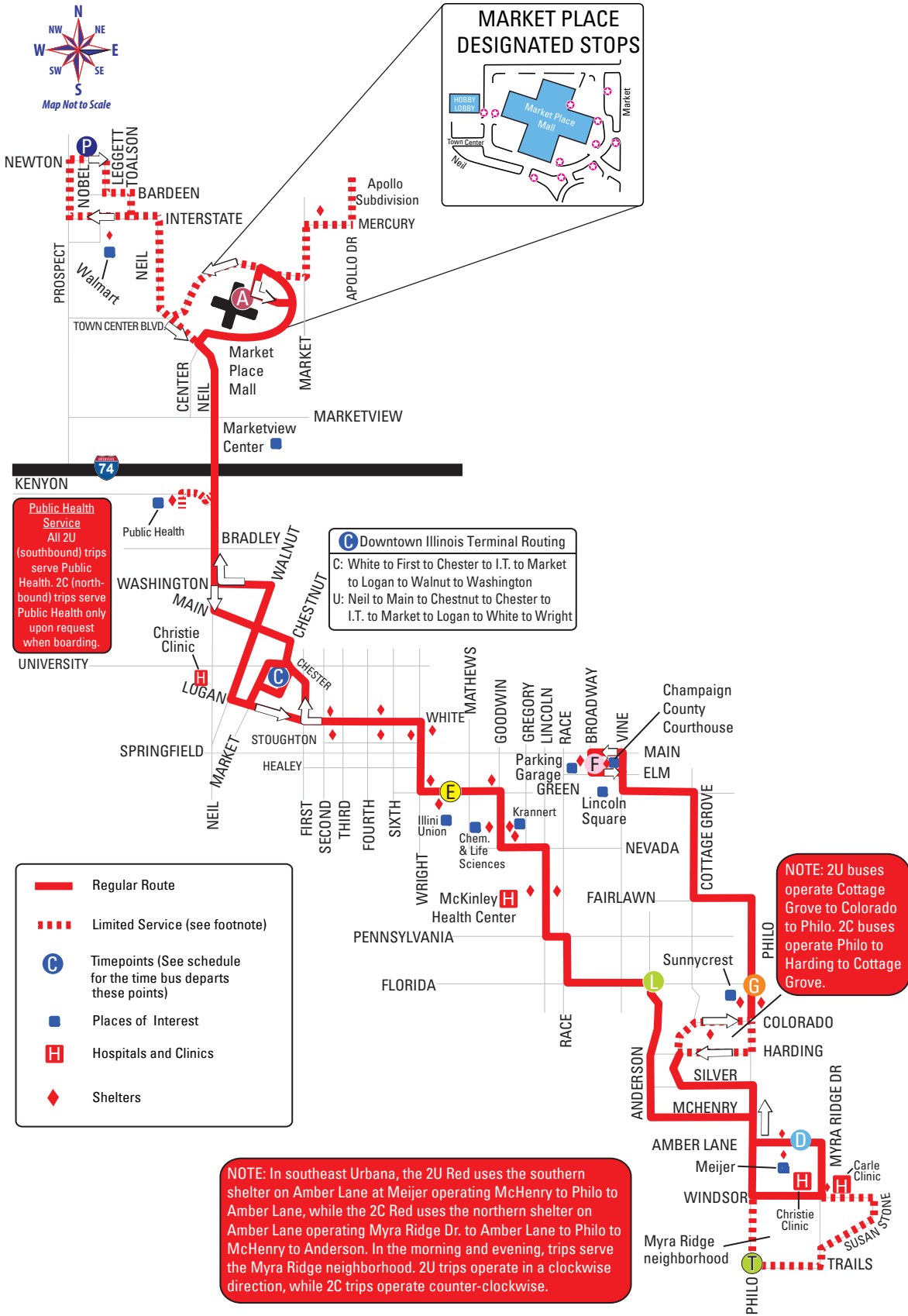
- A These trips serve Apollo Subdivision via Market to Mercury to Apollo.
- L On University of Illinois Fall and Spring Semester school days only, these trips begin at Lincoln & Nevada at 2:00P, 3:00P, 4:00P and 5:00P as a 2C Red.
- M These trips serve Myra Ridge and Deerfield neighborhoods in a clockwise direction.
- S These trips serve Ashland Park and then return to Market Place via Interstate Drive to Neil to Town Center to Market Place Outer Drive to Market Place.
- U These trips operate during University of Illinois Fall and Spring semesters only. Trips do not operate Nov. 17-Nov. 24, Dec. 21-Jan. 12, Mar. 16-Mar. 23, May 11-Aug. 22.
- X These trips serve Ashland Park via Market Place Outer Drive to Town Center to Neil to Interstate Drive to Prospect to Newton.
- \* End of route.

## MCORE

Multimodal Corridor Enhancement Project

MCORE Project work will cause reroutes for this route during all or part of 2018-2019. Details at [mtd.org](http://mtd.org) or [mcoreproject.com](http://mcoreproject.com). MTD urges all riders, pedestrians, and bicyclists to be especially cautious when traveling in the MCORE Project area(s).

# 2 Red Weekday



- Weekday
- Evening
- Saturday
- Sunday

# 3 Lavender Weekday

mtd.org

Weekday

Evening

Saturday

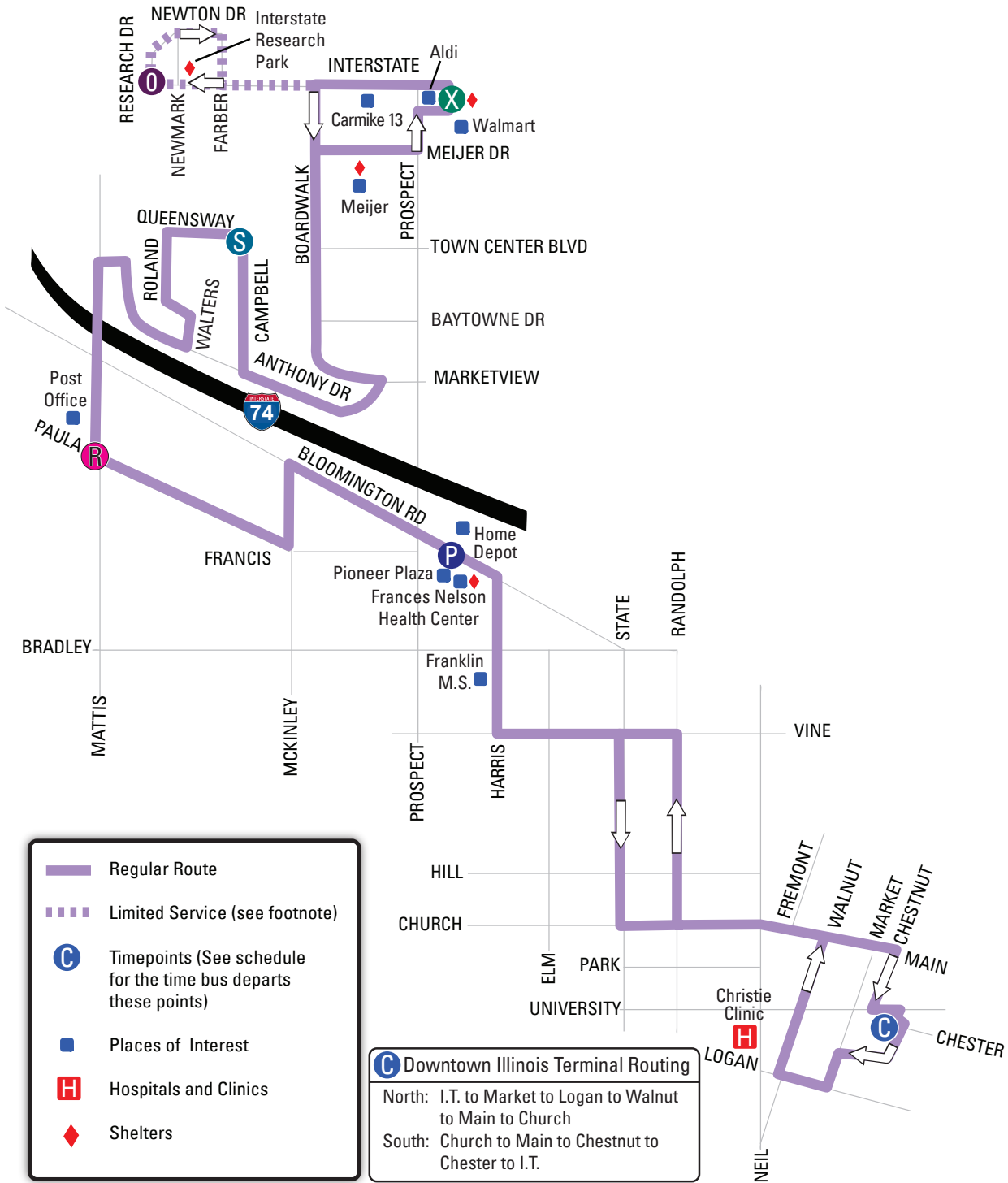
Sunday

NORTHBOUND						SOUTHBOUND					
Illinois Terminal (Platform B)	Bloomington at Home Depot (North Side)	Paula & Mattis (NE Corner)	Campbell & Queensway (SW Corner)	Champaign Walmart (East Shelter)	Interstate & Research (NE Corner)	Champaign Walmart (East Shelter)	Campbell & Queensway (NW Far Side)	Paula & Mattis (SE Far Side)	Bloomington at Pioneer Plaza (South Side)	Illinois Terminal (Platform B)	
C	P	F	S	X	O	X	S	F	P	C	
mtd6462	mtd7764	mtd1553	mtd1611	mtd1374	mtd4450	mtd1374	mtd1611	mtd1553	mtd0021	mtd6462	
						M7:00A D7:02	6:10A 6:37 M7:08 ----- J7:12	6:17A 6:44 M7:15 D7:10 J7:17	6:23A 6:50 M7:22	B6:33A 7:00*	
6:41A 7:40 8:00 8:40 9:18	6:52A 7:49 8:11 8:51 9:29	6:58A P7:55 8:17 8:57 9:35	7:04A ----- 8:23 9:03 9:41	7:12A ----- 8:35 9:15 9:53	7:16A W8:00 8:39 9:19 9:57	W8:07	8:16 8:52 9:32 10:10	8:23 8:59 9:39 10:17	8:29 9:05 9:45 10:23	8:39 9:15 9:55 10:33	
9:58 10:33 11:08 11:40 12:18P	10:09 10:44 11:19 11:51 12:29P	10:15 10:50 11:25 11:57 12:35P	10:21 10:56 11:31 12:03P 12:41	10:29 11:04 11:39 12:15P 12:49	12:19P	12:53P	10:33 11:08 11:43 12:32P 1:02	10:42 11:17 11:52 12:39P 1:09	10:49 11:24 11:59 12:45 1:15	10:55 11:30 12:05P 12:55 1:25	
12:55 1:28 2:02 2:38 E2:55	1:06 1:39 2:13 2:49 -----	1:12 1:45 2:19 2:55 -----	1:18 1:51 2:25 3:01 E3:15	1:26 1:59 2:33 3:15	3:19		1:30 2:03 2:35 3:32	1:39 2:12 2:44 3:39	1:46 2:19 2:51 3:46	2:02 2:35 3:07 3:58	
F3:05 3:10 C3:25 4:00 4:30 5:18 5:50 6:30	3:21 ----- 4:11 4:41	3:27 ----- 4:17 4:47	3:33 C3:45 4:23 4:53	3:45 4:34 5:07	3:49 4:38 5:11		4:02 5:24 6:08 6:43	4:09 5:58 6:13 6:48	4:16 5:38 6:19 6:54	4:28 5:15 5:48 6:27 7:02*	

SMS ID  
(for more  
info, see  
pg. 12)

B This trip continues as the 4 Blue West. Please refer to the 4 Blue for exact route and schedule.  
 C, D, E, F, H, J, M See School Day/Route Footnotes on page 79.  
 P This trip operates Mattis to Interstate. Please see Footnote 'W' below.  
 W This trip leaves Interstate Research Park via Interstate Drive to Boardwalk to Meijer Drive to Prospect to Walmart.  
 \* End of route.

# 3 Lavender Weekday



**Weekday**

Evening

Saturday

Sunday

- Regular Route
- Limited Service (see footnote)
- C Timepoints (See schedule for the time bus departs these points)
- Places of Interest
- Hospitals and Clinics
- Shelters

**C Downtown Illinois Terminal Routing**

North: I.T. to Market to Logan to Walnut to Main to Church

South: Church to Main to Chestnut to Chester to I.T.

# 4 Blue Weekday

mtd.org

Weekday

Evening

Saturday


Sunday

WESTBOUND					EASTBOUND				
Illinois Terminal (Platform A)	Transit Plaza (NW Platform)	State & John (NE Corner)	Kirby & Crescent (NE Corner)	Round Barn Road (North Side)	Round Barn Road (North Side)	Kirby & Crescent (NW Corner)	State & John (SW Corner)	Transit Plaza (NE Platform)	Illinois Terminal (Platform A)
C	T	O	S	B	B	S	O	T	C
mtd7534	mtd3520	mtd1661	mtd4573	mtd4568	mtd4568	mtd4573	mtd1661	mtd6263	mtd7534
6:35A	6:45A	6:55A	7:05A	7:10A	6:11A	6:16A	6:27A	6:37A*	7:35A
7:40	7:48	7:58	8:09	8:13	7:03	7:07	7:17	7:26	7:48*
8:22	8:30	8:40	8:50	8:55	7:14	7:19	7:30	7:40	8:29*
8:51	8:59	9:09	9:19	9:24	7:55	8:00	8:11	8:21	8:51
9:36	9:44	9:54	10:04	10:09	8:17	8:22	8:33	8:43	9:33
10:00	10:08	10:18	10:28	10:33	8:59	9:04	9:15	9:25	9:58
10:50	10:58	11:08	11:18	11:23	9:24	9:29	9:40	9:48	10:47
11:22	11:30	11:40	11:50	11:55	10:13	10:18	10:28	10:38	11:19
12:04P	12:12P	12:22P	12:32P	12:37P	10:45	10:50	11:00	11:10	11:19
12:36	12:44	12:54	1:04	1:09	11:27	11:32	11:42	11:52	12:01P
1:18	1:26	1:36	1:46	1:51	11:59	12:04P	12:14P	12:24P	12:33
1:55	2:03	2:13	2:23	2:28	12:41P	12:46	12:56	1:06	1:15
2:25	2:34	2:46	2:57	3:03	1:18	1:23	1:33	1:43	1:52
3:08	3:17	3:29	3:40	3:46	1:51	1:56	2:06	2:16	2:25
3:37	3:46	3:55	4:06	4:12	2:30	2:35	2:45	2:55	3:04
4:02	4:11	4:23	4:34	4:40	3:03	3:08	3:18	3:28	3:37
4:26	4:35	4:47	4:58	5:04	3:50	3:55	4:05	4:15	4:24
4:56	5:05	5:17	5:28	5:34	4:20	4:25	4:35	4:45	4:55
5:21	5:30	5:42	5:53	5:59*	4:45	4:50	5:00	5:10	5:19
6:12	6:21	6:31	6:41	6:45*	5:10	5:15	5:25	5:35	5:44*
6:44	6:52	7:02	7:13	7:17*	5:40	5:45	5:55	6:03	6:12
					6:10	6:15	6:25	6:35	6:44

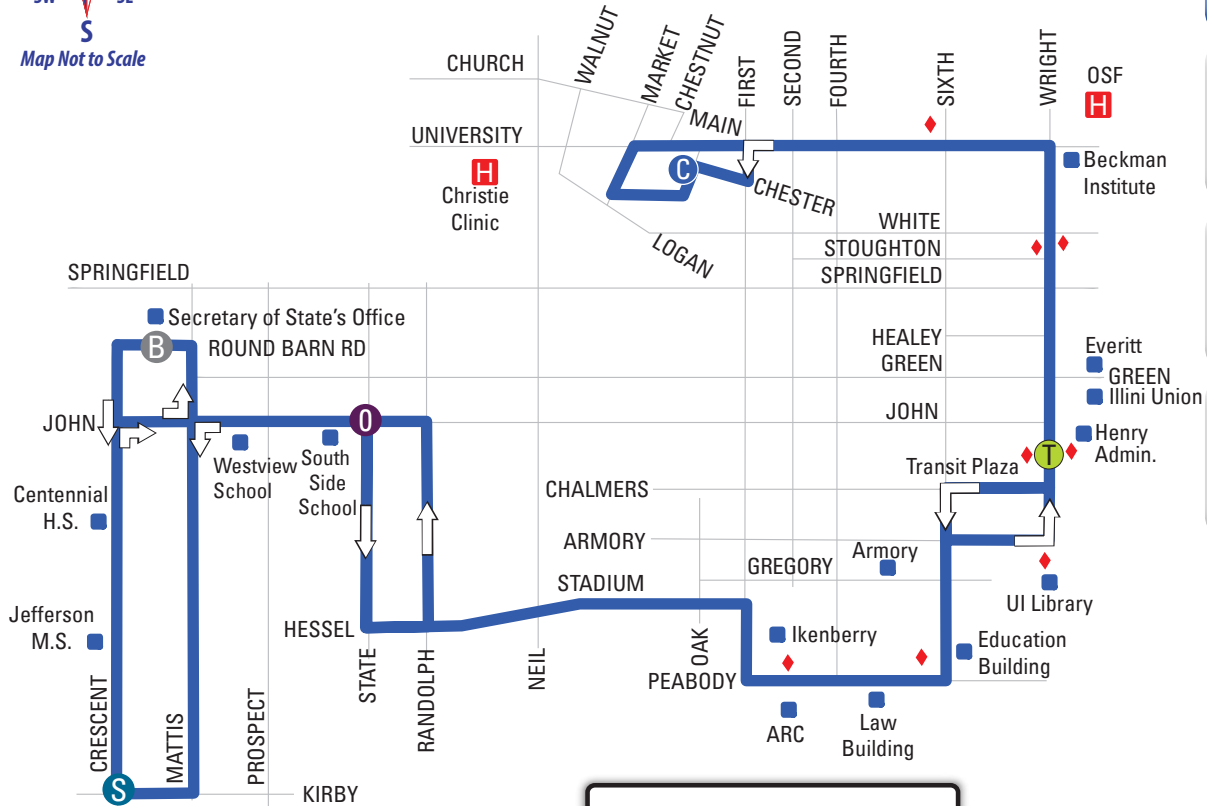
SMS ID  
(for more  
info, see  
pg. 12)

\* End of route.

# 4 Blue Weekday



**C** Downtown Illinois Terminal Routing  
 East: I.T. to Market to University  
 West: University to First to Chester to I.T.



- Regular Route
- Timepoints (See schedule for the time bus departs these points)
- Places of Interest
- Hospitals and Clinics
- Shelters

Weekday

Evening

Saturday

Sunday

**MCORE**  
 Multimodal Corridor Enhancement Project

MCORE Project work will cause reroutes for this route during all or part of 2018-2019. Details at [mtd.org](http://mtd.org) or [mcoreproject.com](http://mcoreproject.com). MTD urges all riders, pedestrians, and bicyclists to be especially cautious when traveling in the MCORE Project area(s).

# 5 Green Weekday

mtd.org

Weekday

Evening

Saturday

Sunday



**GREENhopper** - When traveling westbound, most trips operate as far as Parkland.

**A** This trip begins at Main & Lierman at 6:08A.

**B** This trip begins at Main & Lierman at 6:54A.

**C, H, T** See School Day/Route Footnotes on page 79.

**J** These trips serve South Campus. Trips operate regular 5 Green West route as far as Green & Wright. At Green & Wright bus continues via Wright to Chalmers to Sixth to Pennsylvania.

**K** These trips serve the Savannah Green area. Westbound trips leave regular route at Kinch & Michigan then continue via Michigan to Smith to Florida resuming regular route at Florida & Kinch.

**L** These trips operate between Campus and the Maynard Lake, Lincolnshire Fields East and Cherry Hills areas as the 5 Green Express. Please refer to the 5 Green Express for exact route and schedule.

**M** This trip continues as the 50 Green. Please refer to the 50 Green Evening for exact route and schedule.

**N** These trips begin at Stillwater Landing at 7:15A, 8:10A and 8:51A and go Stillwater Landing to Stone Creek Blvd. to Smith to Florida.

**P** This trip operates State to John to Prospect to Springfield and back to regular route eastbound.

**R** This trip operates Logan to State to regular route.

**X** These trips do not serve Downtown Champaign. Westbound buses leave regular route at Springfield & Neil resuming regular route at Springfield & State.

✦ End of route.

## WESTBOUND

	<b>N</b> Main & Brady (SW Far Side AM) (SE Corner PM)	<b>O</b> Washington & Lierman (SW Far Side)	<b>G</b> Florida & Philo (NE Corner)	<b>F</b> Lincoln Square Garage South	<b>E</b> Illini Union (North Side)	<b>C</b> Illinois Terminal (Platform B)	<b>R</b> Springfield & Willis (NE Corner)	<b>B</b> Round Barn Road (North Side)	<b>M</b> Parkland College (Main Stop)
	mtd6357	mtd7344	mtd7036	mtd2571	mtd2115	mtd6462	mtd3315	mtd4568	mtd3534
					5:51A 6:15	5:57A 6:21	6:01A 6:25	6:05A 6:29 X6:54 7:04 7:49	
A6:10A B6:56	A6:18A B7:04	A6:24A B7:10	A6:33A B7:18	6:45 B7:25	6:54 R7:40	6:59 7:45	6:59 7:45	8:08	
K7:11 H7:20	K7:19	JN7:22 K7:30	J7:31 7:40	J7:39* 7:48	7:57	8:02	8:08		
K7:42 C8:00	K7:50 C8:10	7:45 K7:58	7:55 8:06	8:03 8:14	P8:12 8:23	8:28	8:34		
K8:12	K8:20	JN8:16 8:22 K8:28	J8:25 8:32 8:36	J8:33* 8:40 8:44	8:49* 8:53	8:58	9:04		
		JN8:57 9:03	J9:06 9:10	J9:14* 9:17	9:26 9:41	9:31 9:46	9:36 9:52	9:58	9:22A
8:51	8:58	9:18 9:25	9:25 9:32	9:32 9:41	9:41 9:53	9:46 9:58	9:52 10:04	9:58	
9:14	9:22	9:28 9:37	9:36 9:43	9:44 9:51	9:53 10:08	9:58 10:13	10:04 10:19	10:25	
9:44	9:52	9:58 10:07	10:06 10:13	10:14 10:21	10:23 10:29	10:28 10:43	10:34 10:49	10:55	
10:14	10:22	10:28 10:37	10:36 10:43	10:44 10:51	10:53 11:08	10:58 11:13	11:04 11:19	11:25	
10:44	10:52	10:58 11:07	11:06 11:13	11:14 11:21	11:14 11:29	11:23 11:38	11:28 11:43	11:34 11:49	11:55
11:14	11:22	11:28 11:37	11:36 11:43	11:44 11:51	11:53 12:08P	11:58 12:13P	12:04P 12:19P	12:25P	
11:44	11:52	11:58 12:07P	12:06P 12:13P	12:14P 12:21	12:23 12:29	12:28 12:38	12:34 12:43	12:55	
12:17P	12:22	12:28 12:37	12:36 12:43	12:44 12:51	12:53 1:08	12:58 1:13	1:04 1:19	1:25	
12:47	12:52	12:58 1:07	1:06 1:13	1:14 1:21	1:23 1:38	1:28 1:43	1:34 1:49	1:55	
1:17	1:22	1:28 1:37	1:36 1:43	1:44 1:51	1:53 2:08	1:58 2:13	2:04 2:19	2:25	
1:47	1:52	1:58 2:07	2:06 2:13	2:14 2:21	2:23 LX2:25	2:28 2:43	2:34 2:49	2:55	
2:17	2:22	2:28 2:37	2:36 2:43	2:44 2:51	2:53 3:08	2:58 3:13	3:04 3:19	3:25	
2:47	2:52	2:58 3:07	3:06 3:13	3:14 3:21	3:23 3:29	3:28 3:38	3:34 3:43	3:55	
3:17	3:22	3:28 3:33	3:36 3:43	3:44 3:51	3:53 4:04	3:58 4:09	4:04 4:15	4:21	
3:47	3:52	3:58 4:03	4:06 4:09	4:14 4:17	4:24 4:25	4:29 4:34	4:34 4:39	4:51	
4:17	4:22	4:28 4:38	4:42 4:46	4:50 4:57	5:05 5:14	5:10 5:19	5:15 5:25	5:31	
4:47	4:54	5:02 5:08	5:15 5:16	5:25 5:27	5:34 5:35	5:39 5:44	5:45 5:55	6:01	
5:15	5:20	5:28 5:45	5:38 5:53	5:45 5:53	5:54 6:00	5:59 6:07	6:04 6:12	6:16	
5:46	5:51	5:57 6:03	6:05* 6:09	6:13 6:17	6:25 6:25	6:31* 6:31*	6:37 6:37	6:51	
6:13	6:18	6:24 6:33	6:32 6:39	6:39 6:47	6:46 6:55	6:51 7:04	6:57 7:09	7:15	
6:52	6:56	7:02	7:12	7:18	7:25	7:30	7:35		

SMS ID  
(for more  
info, see  
pg. 12)



# 5 Green Weekday

## EASTBOUND

S	T	M	B	R	C	E	F	G	O	N
Westfield & Lawndale (NW Corner)	John & Goldenview (SE Corner)	Parkland College (Main Stop)	Round Barn Road (North Side)	Springfield & Willis (SW Corner)	Illinois Terminal (Platform A)	Illini Union (South Side Shelter)	Lincoln Square Garage East	Florida & Philo (SW Corner)	Washington & Lierman (SE Corner)	Main & Brady (SW Far Side AM) SE Corner PM)
mtd6123	mtd5664	mtd3534	mtd4568	mtd3315	mtd7534	mtd6451	mtd6514	mtd7036	mtd7344	mtd6357
6:10A 6:35	6:16A 6:39	----	6:23A 6:44 LX6:57	6:28A 6:49 LX7:01	6:35A 6:56	6:45A 7:05* LX7:10*	6:55A	7:01A	7:06A	7:11A
X7:00 7:10	X7:07 7:17	----	X7:12 7:24 F7:31* VX7:33 Z7:45*	X7:17 7:29	7:40	X7:28 7:49	07:28 X7:37*	Y7:34	Y7:38	7:42
				VX7:37	7:55	VX7:48*	8:04	8:13	8:19*	
			7:45 7:49 F7:50* 8:05*	7:54	8:19	8:28	8:36	8:42	8:47	8:51
7:55	8:02	----	8:07	8:12	8:19	8:28	8:36	8:42	8:47	8:51
			8:22 8:30 8:44	8:27 8:35 8:49	8:30 8:42	8:38* 8:51 9:00*	9:00	9:06	9:10	9:14
8:40	8:47	----	8:56	9:01	9:08	9:17	9:26	9:33	9:39	9:44
			9:11 9:26	9:16 9:31	9:23 9:38	9:31 9:47	9:39 9:56	9:46 10:03	9:53 10:09	10:14
9:10	9:17	----	9:33A 9:41	9:46 10:01	9:53 10:08	10:01 10:17	10:09 10:26	10:16 10:33	10:23 10:39	10:44
9:41	9:47	----	10:03 10:11	10:16 10:26	10:23 10:38	10:32 10:47	10:41 10:56	10:48 11:03	10:55 11:09	11:14
10:10	10:17	----	10:33 10:41	10:46 11:01	10:53 11:08	11:02 11:17	11:11 11:26	11:18 11:33	11:25 11:39	11:44
10:40	10:47	----	11:03 11:11	11:16 11:31	11:23 11:38	11:32 11:47	11:41 11:56	11:48 12:03P	11:55 12:09P	12:17P
11:10	11:17	----	11:33 11:41	11:46 12:01P	11:53 12:08P	12:02P 12:17	12:11P 12:26	12:18 12:33	12:25 12:39	12:47
11:40	11:47	----	12:03P 12:11	12:16 12:31	12:23 12:38	12:32 12:47	12:41 12:56	12:48 1:03	12:55 1:09	1:17
12:10P	12:17P	----	12:33 12:41	12:46 1:01	12:53 1:08	1:02 1:17	1:11 1:26	1:18 1:33	1:25 1:39	1:47
12:40	12:47	----	1:03 1:11	1:16 1:31	1:23 1:38	1:32 1:47	1:41 1:56	1:48 2:03	1:55 2:09	2:17
1:10	1:17	----	1:33 1:41	1:46 2:01	1:53 2:08	2:02 2:17	2:11 2:26	2:18 2:33	2:25 2:39	2:47
1:40	1:47	----	2:03 2:11	2:16 2:31	2:23 2:38	2:32 2:47	2:41 2:56	2:48 3:03	2:55 3:09	3:17
2:10	2:17	----	2:33 2:41	2:46 3:01	2:53 3:08	3:02 3:17	3:11 3:26	3:18 3:33	3:25 3:39	3:47
2:40	2:47	----	3:03 3:11	3:16 3:31	3:23 3:38	3:32 3:47	3:41 3:56	3:48 4:03	3:55 4:09	4:17
3:10	3:17	----	3:33 3:41	3:46 4:01	3:53 4:08	4:02 4:17	4:11 4:26	4:18 K4:33	4:25 4:39	4:47
3:40	3:47	----	4:03 4:11	4:16 4:31	4:23 4:38	4:32 4:47	4:41 4:56	4:48 K5:01	4:55 5:07	5:15
4:10	4:16	----	4:26 4:39	4:45 4:50	4:56 5:05	S5:05 5:15	S5:15 5:25	S5:22* K5:32	5:38 5:51	5:46
4:42	4:49	----	5:02 5:14	5:07 5:19	5:15 5:26	5:25 S5:35	5:34 S5:44	5:41 S5:51*	5:51 6:05	6:13
5:22	5:29	----	5:40 5:51*	5:45	5:52	W5:45 6:00	5:52 6:07	K5:59 6:14*		6:13
5:38	5:45	----	5:51*							
5:51	5:58	----	6:12 6:20	6:25 6:32	6:32 6:40	6:40 6:47	6:47 6:54*	6:54*	6:54*	6:52
G6:22	G6:28	----	G6:34 E7:18*							
7:03	7:09	----	E7:18*							
7:40	7:46	----	E7:54*							

SMS ID  
(for more  
info, see  
pg. 12)

**GREENhopper** - When traveling eastbound, trips serve Savannah Green in east Urbana. Buses operate regular 5 Green East route as far as Florida & Kinch. Buses leave regular route via Florida to Smith to Washington to Lierman, operating regular 5 Green West route as far as Kinch & Michigan, then operating via Michigan to Smith to Florida, resuming regular 5 Green West route at Florida & Kinch.

E These trips continue as the 50 GREENhopper East. Please refer to 50 Green Evening for exact route and schedule.

F, U, Z See School Day/Route Footnotes on page 79.

G Weekday Evenings, this trip is continued as a 50 Green East at Round Barn Road. Please refer to the 50 Green Evening schedule for exact route and times.

J This trip begins in South Campus leaving from Pennsylvania & Sixth at 4:25P via Pennsylvania to Sixth to Armory to Wright to Green to regular 5 Green East route as far as Florida & Philo.

K Eastbound trips leave regular route at Florida & Kinch then continue via Florida to Smith Road to Michigan to Kinch resuming regular route at Kinch & Michigan.

L This trip operates between Campus and the Maynard Lake, Lincolnshire Fields East, and Cherry Hills areas as the 5 Green Express. Please refer to the 5 Green Express for exact route and schedule.

O This trip begins as a 6 Orange East from Round Barn at 7:00A. Please refer to the 6 Orange for exact route and times.

S These trips continue to Stillwater Landing via Florida to Smith to Stone Creek Blvd. to Cyprus Point to Stillwater Landing.

V This trip serves Vet-Med via Green to Lincoln to Vet-Med.

W This trip leaves Pennsylvania & Sixth at 5:40P and continues via Sixth to Armory to Wright to Green to regular 5 Green East.

X These trips do not serve Downtown Champaign. Eastbound buses leave regular route at Springfield & Randolph via Springfield to Neil resuming regular route at Springfield & Neil.

Y These trips operate Kinch to Washington to Lierman to Main to regular route.

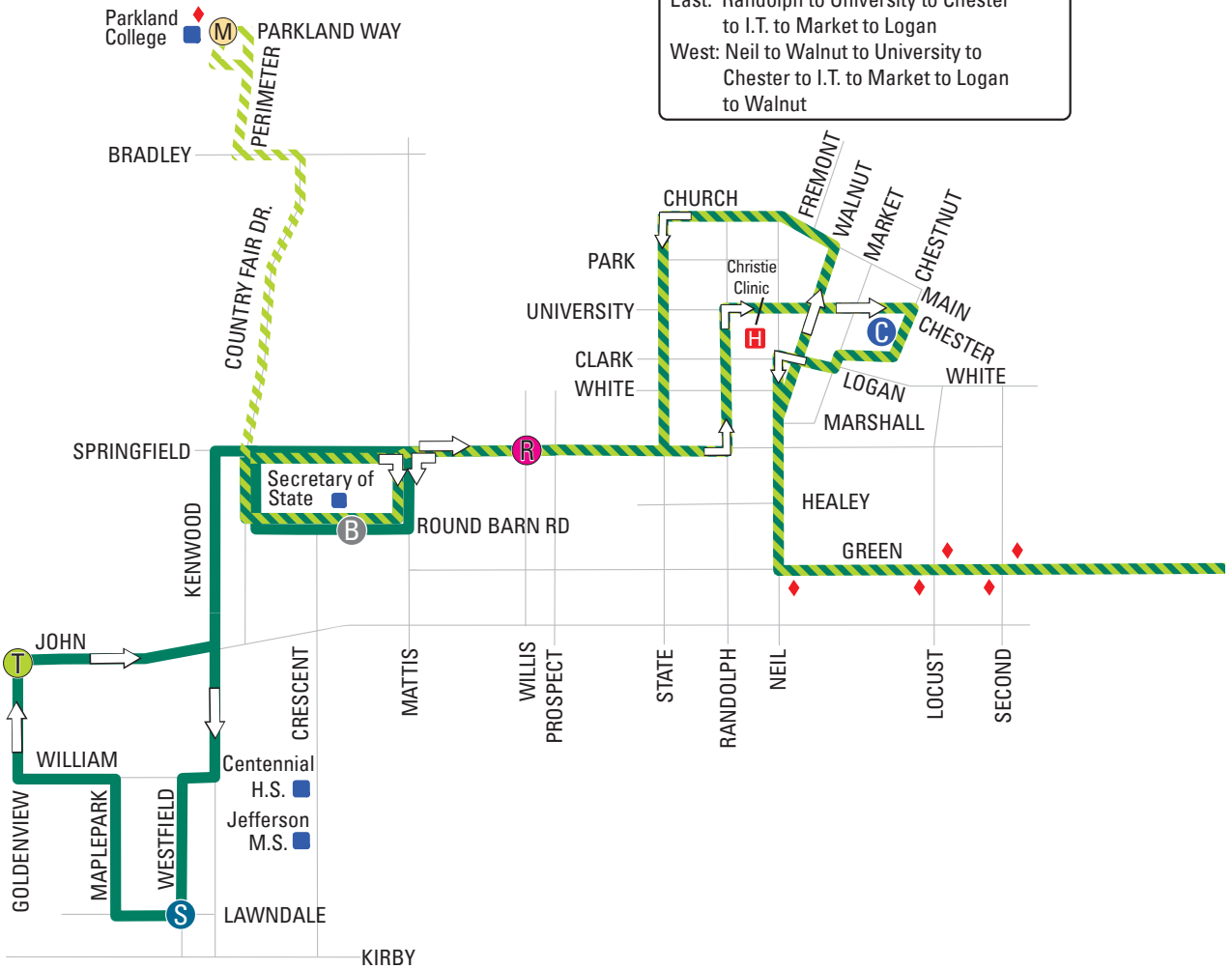
\* End of route.

- Weekday
- Evening
- Saturday
- Sunday

# 5 Green Weekday

mtd.org

- Weekday
- Evening
- Saturday
- Sunday






## HUNSINGER APARTMENTS

QUALITY APARTMENTS  
OUTSTANDING SERVICE  
EXCEPTIONAL EXPERIENCE



WWW.HUNSINGERAPTS.COM  
(217)337-1565

# 5 Green Weekday

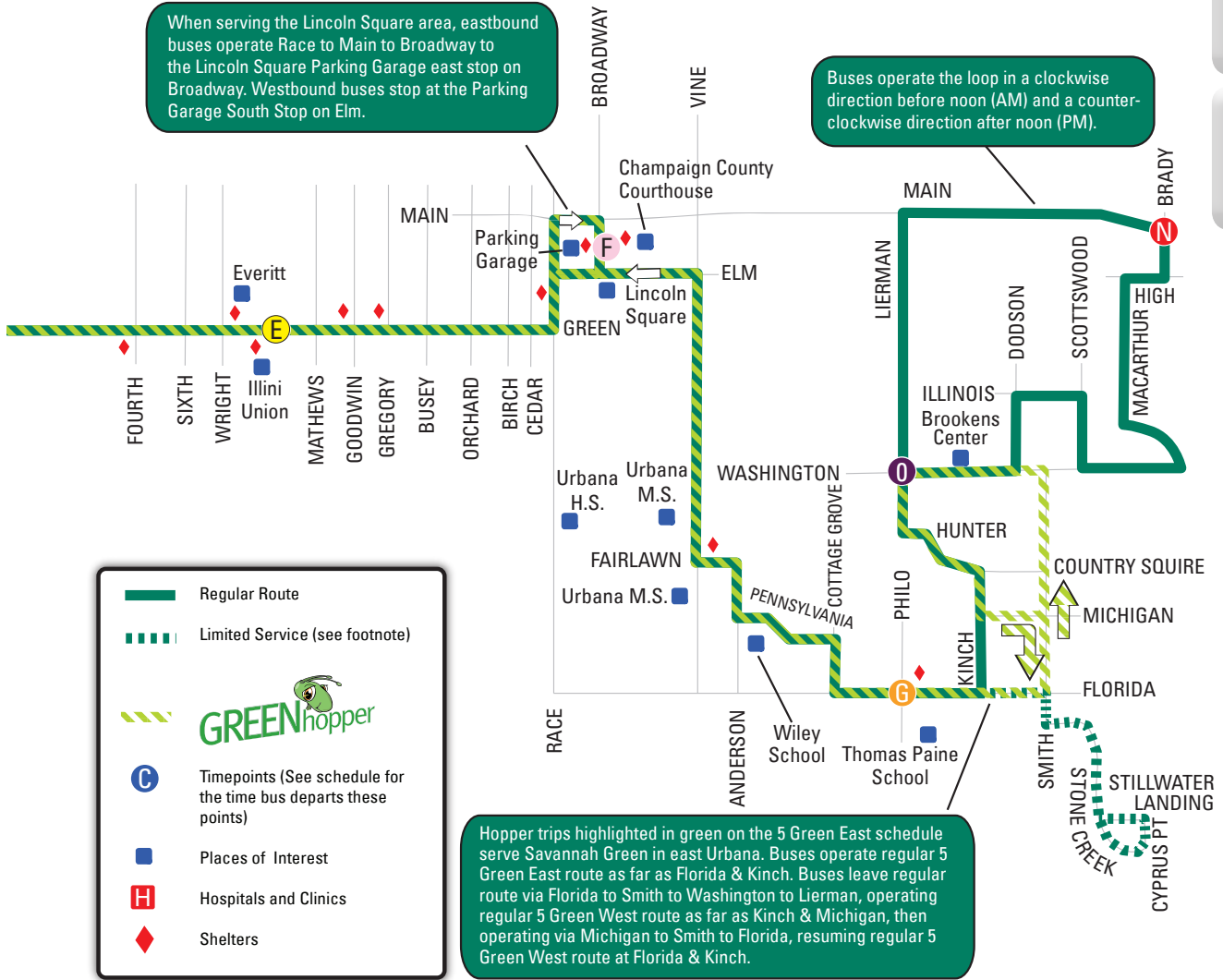


Hoppers run frequently and operate along the central portion of their parent route. The striped area on this map designates the path of the GREENhopper. The times highlighted in green on the timetable are the GREENhopper trips. To distinguish the Green route from its shortened GREENhopper route, look for the "hopper" designation on the destination sign of an operating bus as shown below.

- Weekday
- Evening
- Saturday
- Sunday

When serving the Lincoln Square area, eastbound buses operate Race to Main to Broadway to the Lincoln Square Parking Garage east stop on Broadway. Westbound buses stop at the Parking Garage South Stop on Elm.

Buses operate the loop in a clockwise direction before noon (AM) and a counter-clockwise direction after noon (PM).



- Regular Route
- Limited Service (see footnote)
- GREENhopper
- Timepoints (See schedule for the time bus departs these points)
- Places of Interest
- Hospitals and Clinics
- Shelters

Hopper trips highlighted in green on the 5 Green East schedule serve Savannah Green in east Urbana. Buses operate regular 5 Green East route as far as Florida & Kinch. Buses leave regular route via Florida to Smith to Washington to Lierman, operating regular 5 Green West route as far as Kinch & Michigan, then operating via Michigan to Smith to Florida, resuming regular 5 Green West route at Florida & Kinch.

**MCORE**  
Multimodal Corridor Enhancement Project

MCORE Project work will cause reroutes for this route during all or part of 2018-2019. Details at [mtd.org](http://mtd.org) or [mcoreproject.com](http://mcoreproject.com). MTD urges all riders, pedestrians, and bicyclists to be especially cautious when traveling in the MCORE Project area(s).

# 5 Green Express Weekday

mtd.org

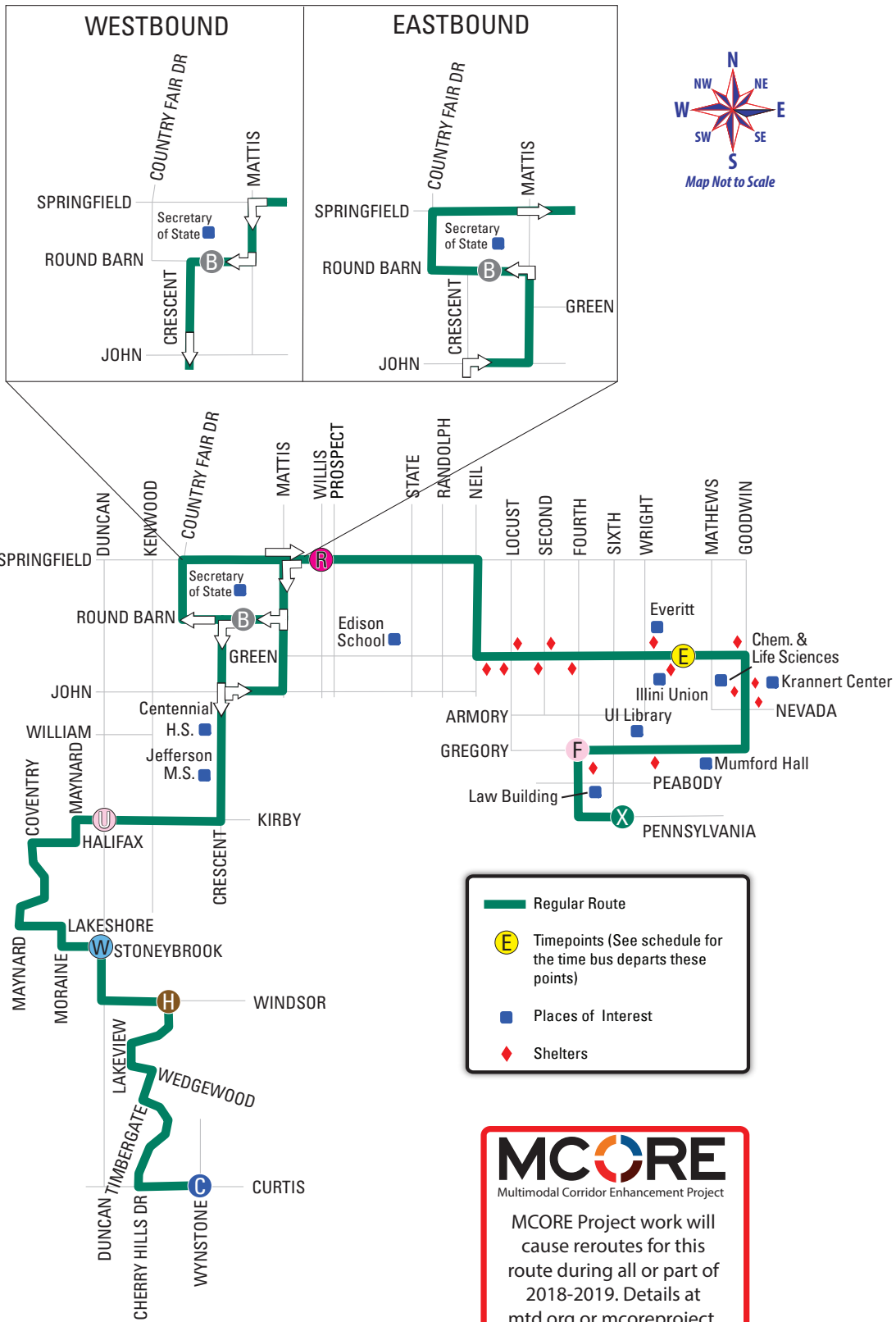
Weekday  
Evening  
Saturday  
Sunday

WESTBOUND							EASTBOUND							
Pennsylvania & Sixth (NE Corner) Illini Union (North Side) Round Barn Road (North Side) Kirby & Duncan (NE Corner) Duncan & Stoneybrook (SW Corner) Windsor & Cherry Hills (SW Far Side) Curtis & Wynstone (SW Corner) Curtis & Wynstone (NE Corner) Windsor & Cherry Hills (SE Corner) Duncan & Stoneybrook (NW Far Side) Kirby & Duncan (SW Corner) Round Barn Road (North Side) Springfield & Willis (SW Corner) Illini Union (South Side Shelter) Fourth & Gregory (SW Far Side)														
X	E	B	U	W	H	C	C	H	W	U	B	R	E	F
mtd2460	mtd2115	mtd4568	mtd0356	mtd0411	mtd2401	mtd2530	mtd2530	mtd2401	mtd0411	mtd0356	mtd4568	mtd3315	mtd6451	mtd1411
							6:36A	6:42A	6:44A	6:49A	6:56A	7:01A	7:10A	7:14A*
							T7:05	T7:14	7:16	F7:19 7:21	6:56A E7:31 F7:31*	V7:37	V7:48*	
							T7:19	T7:28	7:30	7:35 F7:40 E7:55	7:49 F7:50* E8:05*	7:54	8:05	8:09*
							8:02 8:24	8:08 8:30	8:10 8:32	8:15 8:37	8:22 8:44	8:27 8:49	8:38 9:00	8:42* 9:04*
2:20P	2:25P	2:40P	P2:45P 2:50 P3:15 Q3:15 P3:30	2:56P	2:58P	3:07P								
4:00 4:30 5:05	4:05 4:35 5:15	P3:33 T3:33 4:20 4:50 5:35*	P3:38 T3:43 4:27 4:57	T3:48 4:32 5:02	T3:50 4:34 5:04	T3:59* 4:39* 5:09								
	R5:45	5:35 6:00	5:42 6:07	5:47 6:12	S5:49 S6:14	S5:54* S6:19*								

SMS ID (for more info, see pg. 12)

E, F, P, Q, T, Z See School Day/Route Footnotes on page 80.  
 R This trip is continued from the regular 5 Green West. Trip does not serve South Campus. Please refer to the 5 Green West for exact route and schedule.  
 S Buses will continue to Cherry Hills if passengers are aboard.  
 V This trip serves Vet-Med via Green to Lincoln to Vet-Med.  
 \* End of route.

# 5 Green Express Weekday



- Weekday
- Evening
- Saturday
- Sunday

**MCORE**  
Multimodal Corridor Enhancement Project

MCORE Project work will cause reroutes for this route during all or part of 2018-2019. Details at [mtd.org](http://mtd.org) or [mcoreproject.com](http://mcoreproject.com). MTD urges all riders, pedestrians, and bicyclists to be especially cautious when traveling in the MCORE Project area(s).

# 6 Orange Weekday

mtd.org

Weekday

Evening

Saturday


Sunday

## WESTBOUND

	U.S. 150 & Dodson (NE Far Side)	Butzow & Lierman (SE Corner)	University & Cottage Grove (NE Corner)	Lincoln Square Courthouse	Park & Wright (NE Corner)	Illinois Terminal * (Platform B)	Round Barn Road (North Side)	Plastipak
	O	L	M	F	T	C	B	P
	mtd2634	mtd2446	mtd5343	mtd5137	mtd4255	mtd6462	mtd4568	mtd3216
						6:07A	6:19A	
6:12A	-----	6:17A	6:21A	6:29A	6:35	6:47	6:50A	
7:07	-----	7:12	6:37	6:45	6:50	7:02	7:15	
7:27	-----	7:32	7:40	7:48	7:52*			
			7:55	8:03	8:07	8:24		
7:52	-----	7:57	8:10	8:18	8:22*			
8:13	-----	8:18	8:25	8:33	8:37	8:54		
			8:40	8:48	8:52*			
8:35	-----	8:48	8:55	9:03	9:07	9:24		
9:01	-----	9:06	9:10	9:18	9:22*			
		M9:18	9:25	9:33	9:37	9:54		
9:31	-----	9:36	9:40	9:48	9:52*			
	9:58A	M9:48	9:55	10:03	10:07	10:24		
		M10:18	10:10	10:18	10:22*			
	10:28	M10:18	10:25	10:33	10:37	10:54		
		M10:48	10:40	10:48	10:52*			
	10:58	M10:48	10:55	11:03	11:07	11:24		
		M11:18	11:10	11:18	11:22*			
	11:28	M11:18	11:25	11:33	11:37	11:54		
		M11:48	11:40	11:48	11:52*			
	11:58	M11:48	11:55	12:03P	12:07P	12:24P		
		M12:18	12:10P	12:18	12:22*			
	12:28P	M12:18	12:25	12:33	12:37	12:54		
		M12:48	12:40	12:48	12:52*			
	12:58	M12:48	12:55	1:03	1:07	1:24		
		1:02	1:10	1:18	1:22*			
	1:28	M1:18	1:25	1:33	1:37	1:54		
		M1:48	1:40	1:48	1:52*			
	1:58	M1:48	1:55	2:03	2:07	2:24		
		2:02	2:10	2:18	2:22*			
	2:31P	M2:18	2:25	2:33	2:37	2:54		
		2:36	2:40	2:48	2:52*			
	3:01	M2:48	2:55	3:03	3:07	3:24		
		3:06	3:10	3:18	3:22*			
	3:31	M3:18	3:25	3:33	3:37	3:54		
		3:36	3:40	3:48	3:52*			
	4:01	M3:48	3:55	4:03	4:07	4:24		
		4:06	4:10	4:18	4:22*			
	4:31	M4:18	4:25	4:33	4:37	4:54		
		4:36	4:40	4:48	4:52*			
	5:01	M4:48	4:55	5:03	5:07	5:24		
		5:06	5:10	5:18	5:22*			
	5:40	M5:18	5:25	5:33	5:37	5:54	6:35	
		5:46	5:50	6:00	6:05	6:25		
	6:15	6:21	6:25	6:33	6:40	7:00	7:10	

SMS ID  
(for more  
info, see  
pg. 12)

I'M OSCAR!



WELCOME

Orange shading denotes ORANGEhopper trips operating between Illinois Terminal and Lincoln Square or University & Cottage Grove ONLY.  
 \* At Illinois Terminal, the 6 Orange Westbound departs from Platform B and the 6 Orange/ORANGEhopper Eastbound trips depart from Platform A.  
 M These trips begin on the North side of 1101 E. University Ave.  
 \* End of route.

# 6 Orange Weekday

## EASTBOUND

	P Plastipak mtd3216	B Round Barn Road (North Side) mtd4568	D University & Prospect (SW Corner) mtd1221	C Illinois Terminal (Platform A) mtd7534	E Church & Orchard (SW Corner) mtd3505	F Lincoln Square Garage East mtd6514	M University & Cottage Grove (SW Corner) mtd5343	L Butzow & Lierman (SE Corner) mtd2446	O U.S. 150 & Dodson (NE Far Side) mtd2634
		6:20A	6:28A	6:35A	6:42A	6:46A*		6:09A	6:12A
6:50A	7:03	7:10	7:15	7:23	7:28*	7:00A	7:02 7:24	7:05 7:27	
7:15	7:23	7:30	7:25 7:40	7:34 7:48	7:40 7:53*	7:45	7:47	H7:15 7:52	
	7:58	8:05	7:55 8:10	8:01 8:18	8:05 8:23	8:08	8:10	U8:00 8:13	
	8:27	8:33	8:25 8:40	8:33 8:48	8:38* 8:53	8:56	8:58	8:35 9:01	
	8:57	9:03	8:55 9:10	9:03 9:18	9:08 9:23	9:13*	9:28	9:31	
	9:27	9:33	9:25 9:40	9:33 9:48	9:38 9:53	9:43*	9:57		
	9:57	10:03	9:55 10:10	10:03 10:18	10:08 10:23	10:13*	10:27		
	10:27	10:33	10:25 10:40	10:33 10:48	10:38 10:53	10:43*	10:57		
	10:57	11:03	10:55 11:10	11:03 11:18	11:08 11:23	11:13*	11:27		
	11:27	11:33	11:25 11:40	11:33 11:48	11:38 11:53	11:43*	11:57		
	11:57	12:03P	11:55 12:10P	12:03P 12:18P	12:08P 12:23P	12:13P*	12:27P		
	12:27P	12:33	12:25 12:40	12:33 12:48	12:38 12:53	12:43*	12:57		
	12:57	1:03	12:55 1:10	1:03 1:18	1:08 1:23	1:13*	1:27		
	1:27	1:33	1:25 1:40	1:33 1:48	1:38 1:53	1:43*	1:57		
	1:57	2:03	1:55 2:10	2:03 2:18	2:08 2:23	2:13*	2:28	Y2:28P* 2:31	
	2:27	2:33	2:25 2:40	2:33 2:48	2:38 2:53	2:43*	2:58	3:01	
	2:57	3:03	2:55 3:10	3:03 3:18	3:08 3:23	3:13*	3:28	Y3:23*	
	3:27	3:33	3:25 3:40	3:33 3:48	3:38 3:53	3:43*	3:58	K3:48*	
	3:57	4:03	3:55 4:10	4:03 4:18	4:08 4:23	4:13*	4:28	4:31	
	4:27	4:33	4:25 4:40	4:33 4:48	4:38 4:53	4:43*	4:58	5:01	
	4:57	5:03	4:55 5:10	5:03 5:19	5:08 5:30	5:13*	5:35	5:40	
	5:33	5:40	5:30 5:50	5:43 5:59	5:50*	6:05	6:10	6:15	
	6:13	6:20	6:30	6:38	6:45*				
6:35P	6:48	6:55	7:05	7:13	7:20*				
7:15	7:28	7:35	7:45	7:53	8:00*				

SMS ID  
(for more  
info, see  
pg. 12)

AND I'M OLIVIA!



ABOARD!

Weekday

Evening

Saturday

Sunday

Orange shading denotes ORANGEhopper trips operating between Illinois Terminal and Lincoln Square or University & Cottage Grove ONLY.  
 G This trip continues as the 5 Green East. Please refer to the 5 Green for exact route and schedule.  
 H, K, U, Y See School Day/Route Footnotes on Page 80.  
 \* End of route.

# 6 Orange Weekday

Weekday

Evening

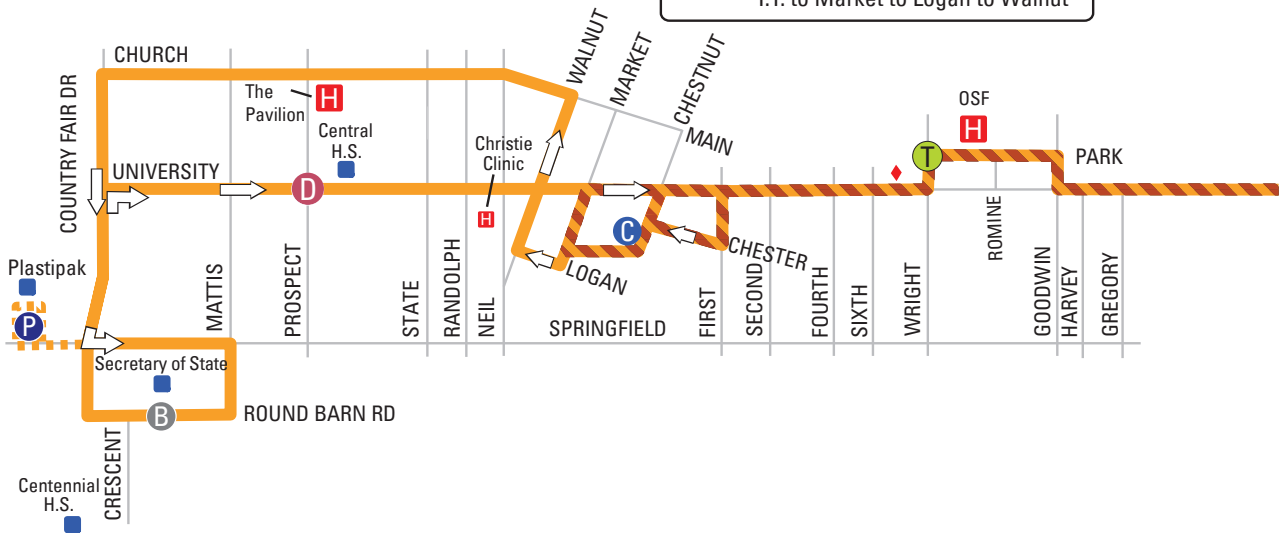
Saturday

Sunday

Hoppers run frequently and operate along the central portion of their parent route. The striped area on this map designates the path of the ORANGEhopper. The times highlighted on the timetable are the ORANGEhopper trips. To distinguish the Orange route from its shortened ORANGEhopper route, look for the "hopper" designation on the destination sign of an operating bus.




**C** Downtown Illinois Terminal Routing  
 East: University to Chester to I.T. to Market to University  
 West: University to First to Chester to I.T. to Market to Logan to Walnut

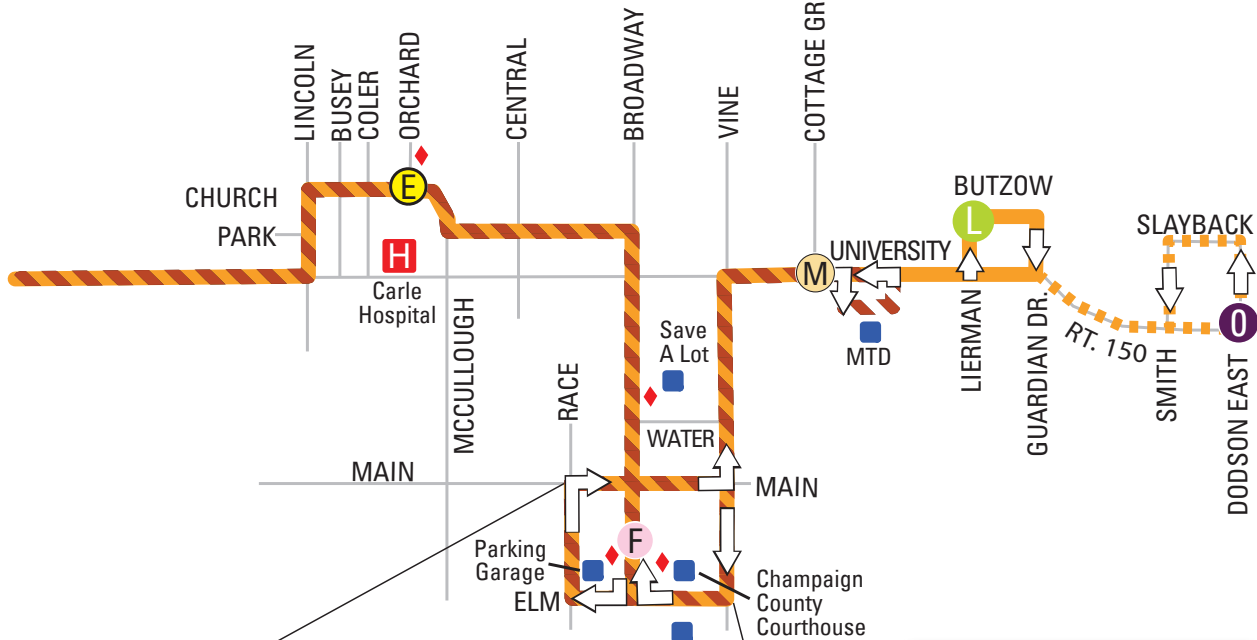




# 6 Orange Weekday



- Weekday
- Evening
- Saturday
- Sunday



### WESTBOUND

### EASTBOUND

- Regular Route
- ORANGEhopper**
- Limited Service (see footnote)
- Timepoints
- Places of Interest
- Hospitals and Clinics
- Shelters

# 7 Grey Weekday

mtd.org

Weekday

Evening

Saturday

Sunday

## WESTBOUND

	Urbana Walmart <b>R</b>	Main & Brady (North Side) <b>N</b>	Lincoln Square Courthouse <b>F</b>	Park & Wright (NE Corner) <b>T</b>	Fifth & Beardsley (NW Corner) <b>S</b>	Illinois Terminal (Platform B) <b>C</b>	Bradley & McKinley (SE Corner) <b>J</b>	Parkland College (Main Stop) <b>M</b>
	mtd0127	mtd6357	mtd5137	mtd4255	mtd2054	mtd6462	mtd7503	mtd3534
	6:48A	6:50A	6:14A	6:22A	6:27A	6:35A	6:41A	6:47A
	7:04	7:06	6:58	7:06	J7:10	7:17	7:23	7:30
	7:29	7:31	7:15	7:23	7:29	N7:35	7:47	7:56
	8:10	8:12	7:40	7:48	B7:35	7:40	8:07	8:15
	8:40	8:42	8:20	8:28	7:53	8:00	8:07	8:15
	9:00	9:03	8:50	8:58	8:33	8:40	8:47	8:55
	9:30	9:33	9:10	9:20	9:03	9:10	9:17	9:25
	10:00	10:03	9:40	9:50	9:25	9:33	9:42	9:50
	10:30	10:33	10:10	10:20	9:55	10:03	10:12	10:20
	10:50	10:53	10:40	10:50	10:25	10:33	10:42	10:50
	11:20	11:23	11:00	11:10	10:55	11:03	11:12	11:20
	11:50	11:53	11:30	11:40	11:15	11:23	11:32	11:40
	12:20P	12:23P	12:00P	12:10P	11:45	11:53	12:02P	12:10P
	12:40	12:43	12:30	12:40	12:15P	12:23P	12:32	12:40
	1:10	1:13	1:00	1:10	12:45	12:53	1:02	1:10
	1:40	1:43	1:20	1:30	1:05	1:13	1:22	1:30
	2:10	2:13	1:50	2:00	1:35	1:43	1:52	2:00
	2:40	2:43	T2:20	T2:28	2:05	2:13	2:22	2:30
	3:10	3:13	2:20	2:30	T2:33*	2:43	2:52	3:00
	3:40	3:43	3:00	3:10	2:35	V2:50	V2:56	V3:03*
	4:10	4:13	T3:20	T3:30	3:05	3:13	3:22	3:30
	4:40	4:43	3:20	3:30	T3:35	P3:25	P3:31	P3:38*
	5:10	5:13	F3:40	F3:48	3:35	3:43	3:52	4:00
	5:40	5:43	4:00	4:10	F3:53*	4:13	4:22	4:30
	6:10	6:13	4:30	4:40	4:05	4:13	4:22	4:30
	6:40	6:43	5:00	5:10	4:35	4:43	4:52	5:00
			5:30	5:40	5:05	5:13	5:22	5:30
			6:00	6:10	5:35	5:43	5:52	6:00
			6:30	6:40	6:05	6:13	6:22	6:30
			6:50	7:00	6:35	6:43	6:52	7:00

SMS ID  
(for more  
info, see  
pg. 12)

B, F, J, P, N, T, V See School Day/Route Footnotes on pages 80 and 81.  
 L This trip continues as the 70 Grey Evening. Please refer to the 70 Grey Evening for exact route and schedule.  
 \* End of route.

## EASTBOUND

	<b>M</b> Parkland College (Main Stop)	<b>J</b> Bradley & McKinley (SW Corner)	<b>C</b> Illinois Terminal (Platform A)	<b>S</b> Fifth & Beardstley (SE Corner)	<b>T</b> Park & Wright (SE Far Side)	<b>F</b> Lincoln Square Garage East	<b>N</b> Main & Brady (SW Corner)	<b>R</b> Urbana Walmart
	mtd3534	mtd7503	mtd7534	mtd2054	mtd4255	mtd6514	mtd6357	mtd0127
	6:50A	6:56A	6:35A 7:05	6:41A 7:11	6:46A 7:16	6:54A 7:24	7:01A 7:31	7:04A 7:34
	E7:13	E7:25	7:40	7:46 M8:06	7:52 M8:10	8:00	8:07	8:10
	7:40	7:49	8:00	8:06	8:11	8:19	8:26	8:29
	8:00	8:09	8:20	8:26	8:31	8:39	8:46	8:49
	8:30	8:38	8:50	8:56	9:01	9:10	9:17	9:20
	9:00	9:08	9:20	9:26	9:31	9:40	9:47	9:50
	9:30	9:38	9:50	9:56	10:01	10:10	10:17	10:20
	9:50	9:58	10:10	10:16	10:21	10:30	10:37	10:40
	10:20	10:28	10:40	10:46	10:51	11:00	11:07	11:10
	10:50	10:58	11:10	11:16	11:21	11:30	11:37	11:40
	11:20	11:28	11:40	11:46	11:51	12:00P	12:07P	12:10P
	11:40	11:48	12:00P	12:06P	12:11P	12:20	12:27	12:30
	12:10P	12:18P	12:30	12:36	12:41	12:50	12:57	1:00
	12:40	12:48	1:00	1:06	1:11	1:20	1:27	1:30
	1:10	1:18	1:30	1:36	1:41	1:50	1:57	2:00
	1:40	1:48	2:00	2:06	2:11	2:20	2:27	2:30
	2:10	2:18	2:30	2:36	2:41	2:50	2:57	3:00
	2:40	2:48	D2:50 S2:55 3:00	D2:58 S3:01 3:06	3:11	3:20	3:27	3:30
	3:10	3:18	K3:25 C3:40	3:36 C3:48	3:41	3:50	3:57	4:00
	3:40	3:48	4:00	4:06	4:11	4:20	4:27	4:30
	4:10	4:18	4:30	4:36	4:41	4:50	4:57	5:00
	4:40	4:48	5:00	5:06	5:11	5:20	5:27	5:30
	5:10	5:18	5:30	5:36	5:41	5:50	5:57	6:00
	5:40	5:48	6:00	6:06	6:11	6:20	6:27	6:30
	6:10	6:18	6:30	6:36	6:41	6:50	6:57	L7:00
	6:40	6:48	7:00	7:06	7:11	7:20	7:27	L7:30

SMS ID  
(for more  
info, see  
pg. 12)

Weekday

Evening

Saturday

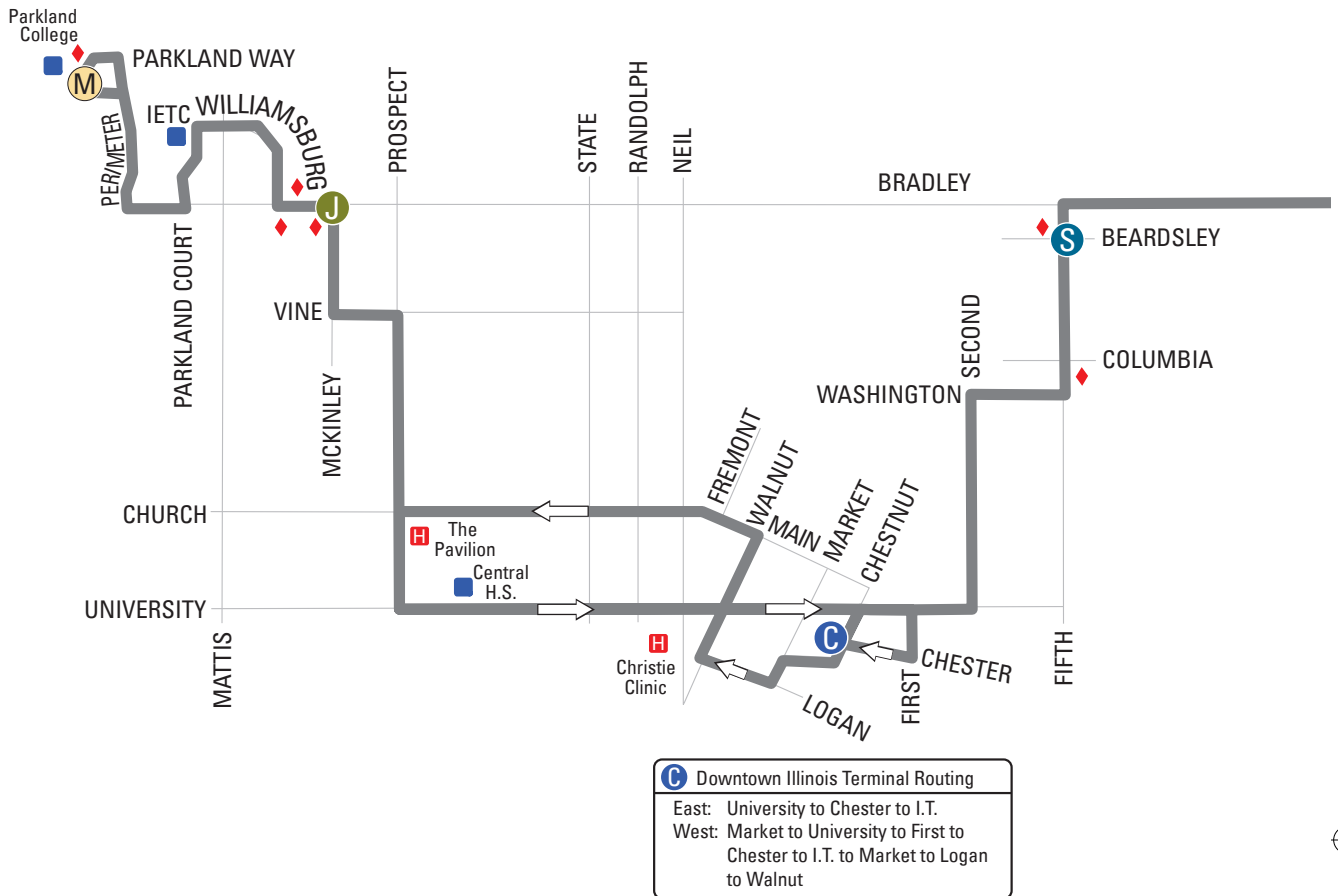
Sunday

C, D, E, K, M, S, T See School Day/Route Footnotes on page 80 and 81.  
L These trips continue as the 70 Grey Evening. Please refer to the 70 Grey Evening for exact route and schedule.

# 7 Grey Weekday

mtd.org

- Weekday
- Evening
- Saturday
- Sunday



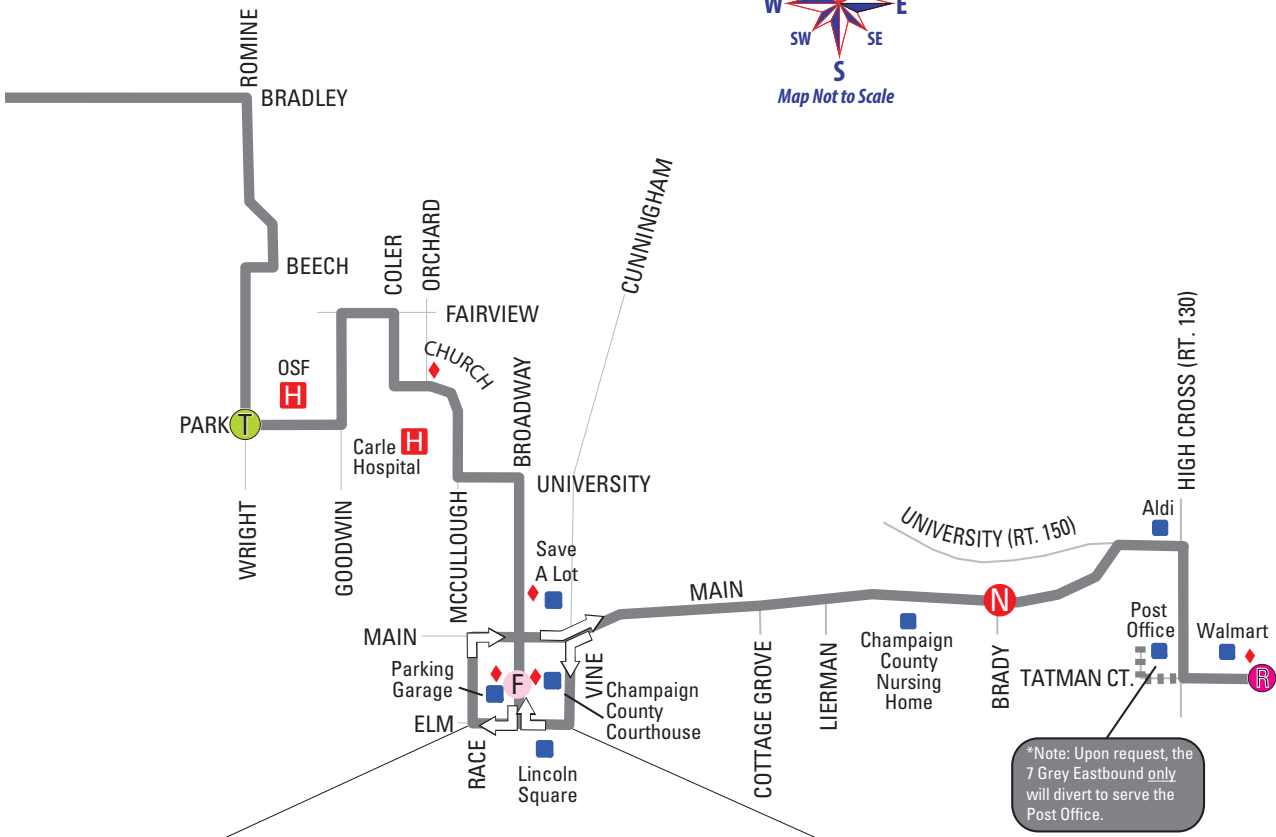
# 7 Grey Weekday

Weekday

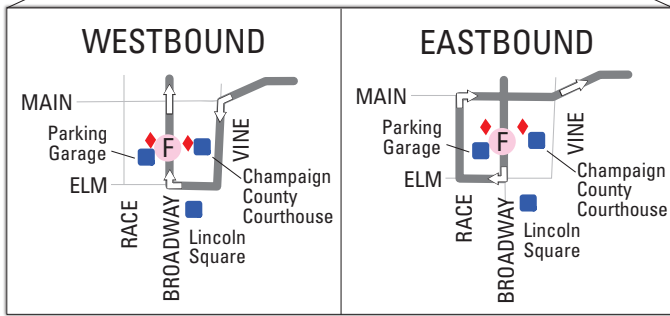
Evening

Saturday

Sunday



\*Note: Upon request, the 7 Grey Eastbound only will divert to serve the Post Office.



	Regular Route
	Limited Service (see footnote)
	Timepoints (See schedule for the time bus departs these points)
	Places of Interest
	Hospitals and Clinics
	Shelters

# 8 Bronze Weekday

mtd.org

Weekday

Evening

Saturday

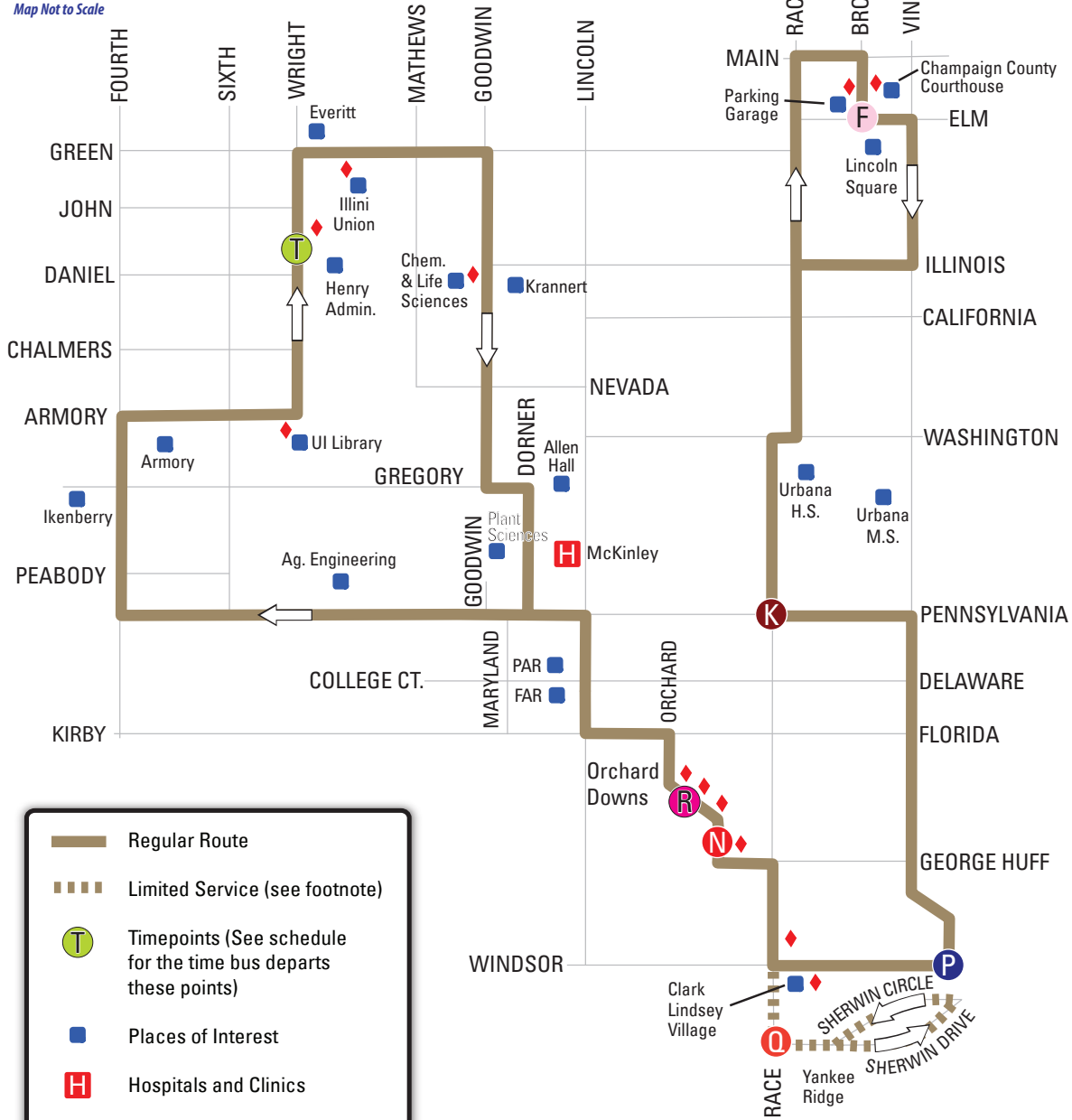
Sunday

WESTBOUND						EASTBOUND					
Lincoln Square Garage East	Pennsylvania & Race (NW Corner)	Vine & Windsor (NW Corner)	Race & Sherwin (SE Far Side)	Orchard Downs South Shelter	Transit Plaza (NE Platform)	Transit Plaza (NE Platform)	Orchard Downs North Shelter (West)	Race & Sherwin (SE Corner)	Vine & Windsor (NE Far Side)	Pennsylvania & Race (NE Corner)	Lincoln Square Garage East
F	K	P	Q	N	T	T	R	Q	P	K	F
mtd6514	mtd5714	mtd5295	mtd0443	mtd7317	mtd6263	mtd6263	mtd3214	mtd0443	mtd5295	mtd5714	mtd6514
6:14A	6:19A	6:25A	-----	06:28A	7:22A	7:22A	7:30A	7:39A	7:43A	7:49A	7:55A
6:53	6:58	7:04	7:07A	7:14	7:22A	7:22A	M8:05	M8:12	M8:16	M8:22*	7:55A
7:24	7:28	7:32	-----	07:36	8:29	8:29	8:39	-----	8:47	8:54	9:00
7:58	8:03	8:08	8:13	8:21	8:29	8:29	8:39	-----	8:47	8:54	9:00
8:28	8:33	8:38	8:43	8:51	8:59*	8:59*	8:39	-----	8:47	8:54	9:00
9:06	9:11	9:16	9:21	9:29	9:37	9:37	9:47	-----	9:55	10:01	10:06
10:06	10:11	10:16	-----	10:21	10:29	10:29	10:39	-----	10:47	10:53	10:58
11:05	11:10	11:16	-----	11:21	11:29	11:29	11:39	-----	11:47	11:53	11:58
12:05P	12:10P	12:16P	-----	12:21P	12:29P	12:29P	12:39P	-----	12:47P	12:53P	12:58P
1:05	1:10	1:16	-----	1:21	1:29	1:29	1:39	-----	1:47	1:53	1:58
1:58	2:03	2:09	-----	2:14	2:22*	2:22*	3:15	3:23P	3:29	3:35	3:40
2:28	2:35	2:41	2:48	2:55	3:05	3:05	3:15	3:23P	3:29	3:35	3:40
C3:40	C3:45	3:51	3:58	4:05	4:15	4:15	4:25	4:33	4:39	4:45	4:51*
4:15	4:20	4:26	-----	4:32	4:40	4:40	4:50	4:58	5:04	5:10	5:15
5:15	5:20	5:26	-----	5:32	P5:10	P5:10	5:20	5:28	5:33	5:39	5:44
5:44	5:49	5:55	-----	6:00	6:10	6:10	6:20	-----	6:28	6:34	6:40*

SMS ID  
(for more info, see pg. 12)

C, M See School Day/Route Footnotes on page 81.  
 I This trip begins at the Illini Union South Shelter.  
 O These trips continue as the 12 Teal West. Please refer to the 12 Teal for exact route and schedule.  
 P This trip begins at Pennsylvania & Dorner at 5:00P.  
 \* End of route.

# 8 Bronze Weekday



- Regular Route
- Limited Service (see footnote)
- Timepoints (See schedule for the time bus departs these points)
- Places of Interest
- Hospitals and Clinics
- Shelters

**MCORE**  
Multimodal Corridor Enhancement Project

MCORE Project work will cause reroutes for this route during all or part of 2018-2019. Details at [mtd.org](http://mtd.org) or [mcoreproject.com](http://mcoreproject.com). MTD urges all riders, pedestrians, and bicyclists to be especially cautious when traveling in the MCORE Project area(s).

Weekday

Evening

Saturday

Sunday

# 9A Brown Weekday

mtd.org

Weekday

Evening

Saturday

Sunday

## CLOCKWISE (PARKLAND TO CAMPUS TO SOUTHWOOD TO PARKLAND)

	M	J	C	T	D	P	U	S	B	R	M
	Parkland College (Main Stop)	Bradley & McKinley (SW Corner)	Illinois Terminal (Platform A)	Transit Plaza (NW Platform)	Lot E-14 (North Shelter)	Fox & Devonshire (NW Corner)	Galen & Windsor (NW Corner)	Windsor & Winchester (NE Corner)	Round Barr Road (North Side)	Clayton & Pomona (SW Corner)	Parkland College (Main Stop)
	mtd3534	mtd7503	mtd7534	mtd3520	mtd3513	mtd3112	mtd3250	mtd3511	mtd4568	mtd1625	mtd3534
									6:11A 6:37	6:16A 6:42	6:19A 6:45
6:19A	6:23A	6:33/:35A	6:40/:45A	6:51A	6:54A	6:59A	7:01A	7:11	7:16 C7:20	7:19	7:19
6:45 7:19	6:50 7:24	7:00 7:40	7:07 7:48	7:15 7:56	7:20 8:01	7:25 8:06	7:28 8:09	7:38 D8:19	7:44 8:26	7:48 8:30	7:48 8:30
7:55 8:35 9:05 9:45 10:15	8:01 8:41 9:11 9:51 10:21	8:11 8:51 9:21 10:01 10:31	8:19 8:59 9:29 10:09 10:39	8:27 9:07 9:37 10:17 10:47	8:32 9:12 9:42 10:22 10:52	8:37 9:17 9:47 10:27 10:57	8:40 9:20 9:50 10:30 11:00	8:49 D9:29 10:00 10:40 11:10	8:57 9:37 10:06 10:46 11:16	9:01 9:41 10:10 10:50 11:20	9:01 9:41 10:10 10:50 11:20
10:55 11:25 12:05P	11:01 11:31 12:11P	11:11 11:41 12:21P	11:19 11:49 12:29P	11:27 11:57 12:37P	11:32 12:02P 12:42	11:37 12:07P 12:47	11:40 12:10P 12:50	11:50 D12:19P 1:00	11:56 12:27P 1:06	12:00P 12:31 1:10	12:00P 12:31 1:10
12:35	12:41	12:51	12:59	1:07	1:12	1:17	1:20	1:30	1:36	1:40	1:40
1:15 1:45 2:25	1:21 1:51 2:31	1:31 2:01 2:41 E2:55	1:39 2:09 2:49	1:47 2:17 2:57	1:52 2:22 3:02	1:57 2:27 3:07	2:00 2:30 3:10	2:10 D3:19	2:16 2:53 3:27	2:20 2:57 3:31	2:20 2:57 3:31
2:58	3:04	3:14 R3:20	3:21	3:29	3:34	3:39	3:42	3:52	3:58	4:02	4:02
3:40 4:10 4:50	3:46 4:16 4:56	3:56 4:26 5:06	4:04 4:34 5:14	4:12 4:42 5:22	4:17 4:47 5:27	4:22 4:52 5:32	4:25 4:55 5:35	4:35 5:05 5:45	4:41 5:11 5:51	4:45 5:15 5:55	4:45 5:15 5:55
5:20 6:00 6:28 7:08	5:26 6:06 6:34 7:14	5:36 6:16 6:44 7:24	5:44 6:24 X6:52* X7:32*	5:52 6:32	5:57 6:37	6:02 6:42	6:05 6:45	6:15 6:55	6:21 7:01	6:25 7:05	6:25 7:05

SMS ID (for more info, see pg. 12)

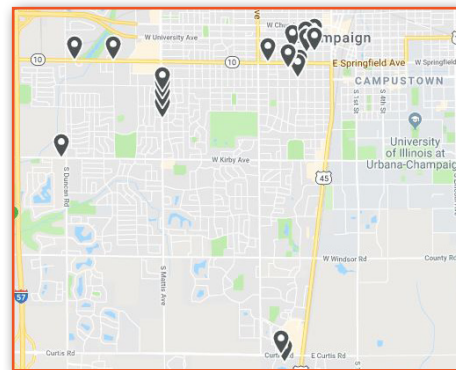
C, E, R See School Day/Route Footnotes on page 81.  
 D This trip serves the Clark Road DSC Facility. Trips serving the Clark Road facility leave regular route at Duncan & Clark via Clark to DSC to Duncan to Clark to Duncan to regular 9A Brown.  
 X If passengers are still aboard, these trips will operate as far as Fourth & Kirby following the regular 9A Brown route.  
 \* End of route.

## ROYSE + BRINKMEYER APARTMENTS

Live where you're loved.  
Love where you live.

### Many Locations To Choose From

Anthony Drive	1500 W. Anthony Dr.	Healey Street	607-613 W. Healey St.
Clark Street	307-402 W. Clark St.	Misty Cove	101-229 Misty Cove
Colonial South	1101 S. Mattis Ave.	Prairie Place	310-316 S. Prairie St.
Colonial Village	1003-1011 S. Mattis Ave.	Prospect Pointe	301-401 W. Curtis Rd., Savoy
Continental Plaza	801-911 S. Mattis Ave.	State Street	307-309 S. State St.
Elm Street	510 S. El St.	Stonegate Village	2403-2503 W. Springfield Ave.
Ginger Creek	401-410 Ginger Bend Dr.	Stoneleigh Court	800 S. Mattis Ave.
Green Street	507-509 W. Green St.	White Street	508 W. White St.
Hartwell Court	9 Hartwell Court	Westwood Village	3119-3303 W. Kirby Ave.
Hartwell Drive	806-910 Hartwell Dr.		



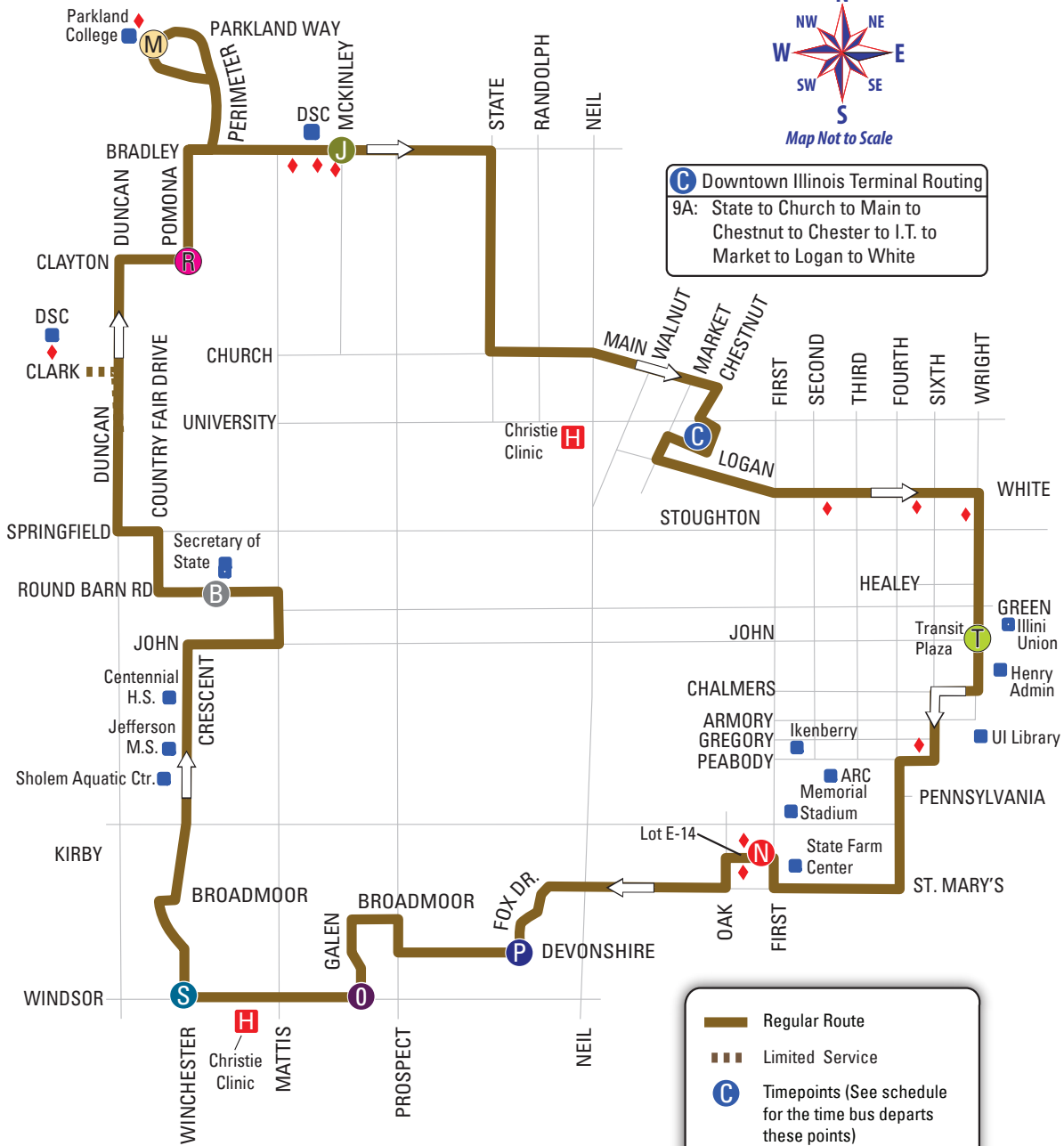
Call us today!! (217) 352-1129 - [www.rb-apts.com](http://www.rb-apts.com)

211 W. Springfield Ave., Champaign, IL





# 9A Brown Weekday



- Weekday
- Evening
- Saturday
- Sunday

**MCORE**  
Multimodal Corridor Enhancement Project

MCORE Project work will cause reroutes for this route during all or part of 2018-2019. Details at [mtd.org](http://mtd.org) or [mcoreproject.com](http://mcoreproject.com). MTD urges all riders, pedestrians, and bicyclists to be especially cautious when traveling in the MCORE Project area(s).

# 9B Brown Weekday

mtd.org

Weekday

Evening

Saturday

Sunday

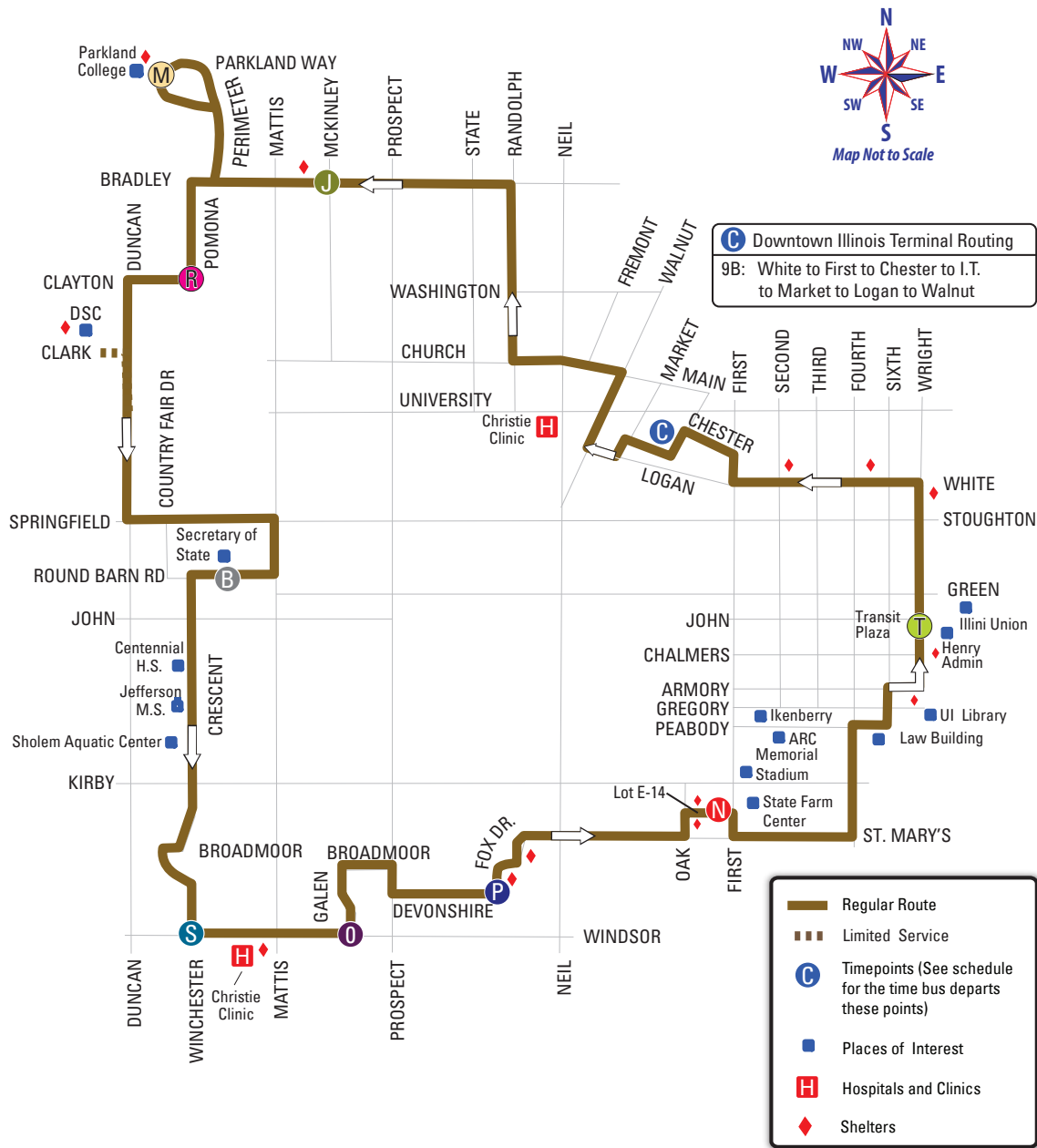
## COUNTER-CLOCKWISE (PARKLAND TO SOUTHWOOD TO CAMPUS TO PARKLAND)

	<b>M</b> Parkland College (Main Stop)	<b>R</b> Clayton & Pomona (NW Corner)	<b>B</b> Round Barn Road (North Side)	<b>S</b> Windsor & Winchester (NW Corner)	<b>O</b> Galen & Windsor (NE Far Side)	<b>P</b> Fox & Devonshire (NE Far Side)	<b>N</b> Lot E-14 (South Shelter)	<b>T</b> Transit Plaza (NE Platform)	<b>C</b> Illinois Terminal (Platform B)	<b>J</b> Bradley & McKinley (NE Corner)	<b>M</b> Parkland College (Main Stop)
	mtd3534	mtd1625	mtd4568	mtd3511	mtd3250	mtd3112	mtd3513	mtd6263	mtd6462	mtd7503	mtd3534
			6:16A	6:23A	6:25A	6:31A	6:35A	V6:29A 6:42/45	6:35A 6:51	6:40A 7:00	6:45A*
7:05A	7:08A	7:01 7:15	7:09 7:24	7:11 7:28	7:17 7:35	7:22 7:39/42	7:27 7:50	7:35/40 7:59	7:06 7:15	7:05 7:20	7:05 7:20
7:25	M7:28	M7:35	M7:45	W7:28 M7:48	8:05	8:10	8:18	8:27	8:37	8:43	8:43
8:00	C8:03	8:14	8:24	8:28	8:35	8:40	8:48	8:57	9:07	9:13	9:13
8:45	8:49	8:58	9:07	9:10	9:16	9:21	9:29	9:38	9:48	9:54	9:54
9:20	9:24	9:33	9:42	9:45	9:51	9:56	10:04	10:13	10:23	10:29	10:29
9:55	9:59	10:08	10:17	10:20	10:26	10:31	10:39	10:48	10:58	11:04	11:04
10:30	10:34	10:43	10:52	10:55	11:01	11:06	11:14	11:23	11:33	11:39	11:39
11:05	11:09	11:18	11:27	11:30	11:36	11:41	11:49	11:58	12:08P	12:14P	12:14P
11:40	11:44	11:53	12:02P	12:05P	12:11P	12:16P	12:24P	12:33P	12:43	12:49	12:49
12:15P	C12:19P	12:28P	12:37	12:40	12:46	12:51	12:59	1:08	1:18	1:24	1:24
12:49	12:53	1:02	1:11	1:14	1:20	1:25	1:33	1:42	1:52	1:58	1:58
1:29	1:33	1:42	1:51	1:54	2:00	2:05	2:13	2:22	2:32	2:38	2:38
1:59	2:03	2:12	2:21	2:24	2:30	2:35	2:43	2:52	E2:57 3:02	E3:04 3:08	3:08
2:39	2:43	2:50/52	3:07	3:10	3:16	3:21	3:29	3:38	F3:12	F3:19	3:54
3:09	C3:13	3:22	3:37	3:40	3:46	3:51	3:59	4:08	3:48	4:24	4:24
3:55	3:59	4:08	4:17	4:20	4:26	4:31	4:39	4:48	4:58	5:04	5:04
4:25	4:29	4:38	4:47	4:50	4:56	5:01	5:09	5:18	5:28	5:34	5:34
5:10	5:14	5:23	5:32	5:35	5:41	5:46	5:54	6:03	6:13	6:19	6:19
5:40	5:44	5:53	6:02	6:05	6:11	6:16	6:24	6:33	6:43	6:49	6:49
6:25	6:29	6:38	6:47	6:50	6:56	7:01	7:09*				
6:50	6:54	7:03	7:12	7:15	7:21	7:26	7:34*				

SMS ID  
(for more  
info, see  
pg. 12)

C This trip serves Clark & Duncan area via Duncan to Clark, then west on Clark to DSC and turn around to Duncan to Springfield to regular route.  
 E, F, M, W See School Day/Route Footnotes on page 81.  
 V This trip is continued from the 22 Illini. Please refer to the 22 Illini for exact routes and schedule.  
 \* End of route.

# 9B Brown Weekday



- Weekday
- Evening
- Saturday
- Sunday

**MCORE**  
 Multimodal Corridor Enhancement Project

MCORE Project work will cause reroutes for this route during all or part of 2018-2019. Details at [mtd.org](http://mtd.org) or [mcoreproject.com](http://mcoreproject.com). MTD urges all riders, pedestrians, and bicyclists to be especially cautious when traveling in the MCORE Project area(s).

# 10 Gold Weekday

mtd.org


- Weekday
- Evening
- Saturday
- Sunday

## WESTBOUND

	<b>B</b> Brownfield & Columbia (East Side)	<b>V</b> High Cross & Kyle (NW Corner)	<b>J</b> Town & Country Apts. (North Side)	<b>F</b> Lincoln Square Garage South	<b>P</b> Chemical & Life Sciences	<b>U</b> Lot F-14 (South Shelter)	<b>K</b> Prospect & Kirby (NW Far Side)	<b>M</b> Devonshire & Mayfair (SW Corner)
	mtd3656	mtd3615	mtd6603	mtd2571	mtd6242	mtd3513	mtd5725	mtd3102
			6:25A	W6:35A	W6:40/45A	6:51A	6:16A 6:57	6:22A 7:03
6:39A	6:45A	6:52	7:03	7:09	7:15	7:22	7:28	
7:14 E7:19	7:20 7:25	7:27 E7:34	7:40	7:47	7:54*			
			7:50 8:00	7:57 8:07	8:04 8:14*	8:11	P7:57 8:19	
7:44	7:50	U8:00 7:57	8:10	8:17	8:24*	8:41	8:49	
			8:20 8:30 8:40	8:27 8:37 8:47	8:34 8:44* 8:54*			
8:15	8:21	8:28	8:50	8:57	9:04	9:11	9:19	
			9:00 9:10 9:20	9:07 9:17 9:27	9:14* 9:24* 9:34	9:41	9:49	
8:45	8:51	8:58	9:30 9:40	9:37 9:47	9:44* 9:54*			
9:15	9:21	9:28	9:50	9:57	10:04	10:11	10:19	
			10:00 10:10	10:07 10:17	10:14* 10:24*			
9:45	9:51	9:58	10:20	10:27	10:34	10:41	10:49	
			10:30 10:40 10:50	10:37 10:47 10:57	10:44* 10:54* 11:04			
10:15	10:21	10:28 C10:44	11:00	11:07	11:14*	11:11	11:19	
			11:10 11:20 11:30 11:40	11:17 11:27 11:37 11:47	11:24* 11:34* 11:44* 11:54*	11:41	11:49	
		C11:04	11:50	11:57	12:04P	12:11P	12:19P	
		C12:04P	12:00P 12:10 12:20	12:07P 12:17 12:27	12:14* 12:24* 12:34	12:41	12:49	
		C12:24	12:30 12:40	12:37 12:47	12:44* 12:54*			
		C12:44	12:50	12:57	1:04	1:11	1:19	
		C1:04	1:00 1:10	1:07 1:17	1:14* 1:24*			
		C1:24	1:20	1:27	1:34	1:41	1:49	
			1:30 1:40	1:37 1:47	1:44* 1:54*			
		C1:44	1:50	1:57	2:04	2:11	2:19	
			2:00	2:07	2:14*			
		C2:04	2:10	2:17	2:24*	2:41	2:49	
			2:20	2:27	2:34			
	S2:39P	C2:24	2:30	2:37	2:44*			
			2:40	2:47	2:54*			
		2:44	2:50	2:57	3:04	3:11	3:19	
			3:00 3:10	3:07 3:17	3:14* 3:24*			
2:55P	3:02	3:09	3:20	3:27	3:34	3:41	3:49	
			3:30 3:40	3:37 3:47	3:44* 3:54*			
			3:50	3:57	4:04	4:11	4:19	
3:35	S3:34 3:42	3:49	4:00	4:07	4:14*	4:41	4:49	
			4:10 4:20	4:17 4:27	4:24* 4:34			
4:05	4:12	4:19	4:30	4:37	4:44*	4:41	4:49	
			4:40 4:50	4:47 4:57	4:54* 5:04*			
4:35	4:42	4:49	5:00	5:07	5:14	5:21	5:29	
			5:10 5:20	5:17 5:27	5:24* 5:34*			
5:05	5:12	5:19	5:30	5:37	5:44	5:51	5:59	
			5:40 5:50	5:47 5:57	5:54* 6:04*			
5:35	5:42	5:49	6:00	6:07	6:14	6:21	6:29	
			6:20 6:40	6:27 6:47	6:34* 6:54*			
6:15	6:22	6:29	6:40	6:47	6:54*			

SMS ID  
(for more  
info, see  
pg. 12)

Hoppers operate so often, you don't have to worry about the schedule!



Gold shading denotes GOLDhopper trips operating between Lincoln Square and Lot E-14.

**C** These trips go east on Kerr from Broadway to Cunningham to Perkins to Eastern to Kerr to Broadway to Lincoln Square to regular route.

**E, S, U** See School Day/Route Footnotes on page 81.

**P** This trip operates from Kirby & Coronado via Kirby to Fourth to Gregory to Goodwin ending route at Krannert stop.

**W** These trips operate Goodwin to Green to Wright to Chalmers to Sixth to Gregory to regular route.

\* End of route.

## EASTBOUND

Mattis & Broadmoor (SE Corner) <b>A</b>	Prospect & Kirby (SW Corner) <b>K</b>	Lot E-14 (North Shelter) <b>L</b>	Krannert Center (East Side Shelter) <b>P</b>	Lincoln Square Courthouse <b>F</b>	Town & Country Apts. (South Side) <b>J</b>	Brownfield & Columbia (East Side) <b>B</b>
mtd6025	mtd5725	mtd3513	mtd0543	mtd5137	mtd6603	mtd3856
6:25A	6:28A	6:34A	6:40A	7:29A	7:38A	7:20A 7:43
7:07	7:10	7:17 7:30 7:40	7:23 7:39 7:49	7:45* 7:55*		
7:32 P7:59	7:35 P7:59	7:45 ----- 7:57	7:54 8:14 8:06	8:00 8:20* 8:12*	8:10 8:40	8:15 8:45
8:23	8:26	8:27 8:37	8:26 8:36 8:46	8:32 8:42* 8:52*		
		8:47	8:56	9:02	9:10	9:15
8:53	8:56	8:57 9:07	9:06 9:16	9:12* 9:22*	9:40	9:45
9:23	9:26	9:17 9:27 9:37 9:47	9:26 9:36 9:46 9:56	9:32 9:42* 9:52* 10:02	10:10	10:15
9:53	9:56	9:57 10:07	10:06 10:16	10:12* 10:22*	10:40	
10:23	10:26	10:17 10:27 10:37	10:26 10:38 10:46	10:32 10:45* C10:52	C11:00	
10:53	10:56	10:47 10:57 11:07 11:17	10:58 11:06 11:18 11:26	11:05* C11:12 C11:25* C11:32	C11:20 C11:40	
11:23	11:26	11:27 11:37 11:47	11:38 11:46 11:56	11:45* C11:52 C12:05*	C12:00P	
11:53	11:56	11:57 12:07P 12:17	12:06P 12:16 12:26	C12:12 C12:25* C12:32	C12:20 C12:40	
12:23P	12:26P	12:27 12:37	12:38 12:46	12:45* C12:52	C1:00	
12:53	12:56	12:47 12:57 1:07	12:58 1:06 1:18	1:05* C1:12 C1:25*	C1:20	
1:23	1:26	1:17 1:27 1:37 1:47 1:57	1:26 1:38 1:46 1:58 2:06	C1:32 C1:45* C1:52 C2:05* C2:12	C1:40 C2:00 C2:20	
1:53	1:56	1:47 2:07	1:56 2:18	2:05* C2:20		
2:23	2:26	2:17 2:27 2:37	2:26 2:36 2:46	C2:32 C2:42 C2:55*	C2:40 2:51	2:55P
		2:47 2:57	2:56 3:08	3:02* C3:15*		
2:53	2:56	3:07	3:16	3:22	3:31	3:35
		3:17 3:27	3:26 3:36	3:32* 3:42*		
3:23	3:26	3:37	3:46	M3:45 3:52	M3:57 4:01	4:05
		3:47 3:57	3:56 4:06	4:02* 4:12*		
3:53	3:56	4:07	4:16	4:22	4:31	4:35
		4:17 4:27	4:26 4:36	4:32* 4:42*		
4:23	4:26	4:37	4:46	4:52	5:01	5:05
		4:47 4:57	4:56 5:06	5:02* 5:12*		
4:53	4:56	5:07	5:16	5:22	5:31	5:35
		5:17 5:27 5:37	5:26 5:36 5:46	5:32* 5:42* 5:52*		
5:33	5:36	5:47	5:56	6:02	6:11	6:15
		5:57 6:07	6:06 6:16	6:12* 6:22*		
6:03	6:06	6:17	6:26	6:32	D6:41	
6:33	6:36	6:45	6:54	7:00	D7:09	

SMS ID (for more info, see pg. 12)

Hi! Jump on the GOLDhopper to get to the cool restaurants and hang outs in downtown Urbana. Quick trips!



Gold shading denotes GOLDhopper trips operating between Lincoln Square and Lot E-14.

C These trips go east on Kerr from Broadway to Cunningham to Perkins to Eastern to Kerr to Broadway to Lincoln Square to regular route.

D If passengers are still aboard, route will continue Kerr to Eastern to Perkins.

E, M, S See School Day/Route Footnotes on page 81.

P This trip operates from Kirby & Coronado via Kirby to Fourth to Gregory to Goodwin ending route at Krannert stop.

T This trip does not serve Krannert. Trip operates Gregory to Sixth to Armory to Wright and continues as a 22 Illini, arriving at the Illini Union South Side at 6:40A. Please refer to the 22 Illini for exact route and scheduling.

\* End of route.

- Weekday
- Evening
- Saturday
- Sunday

# 10 Gold Weekday

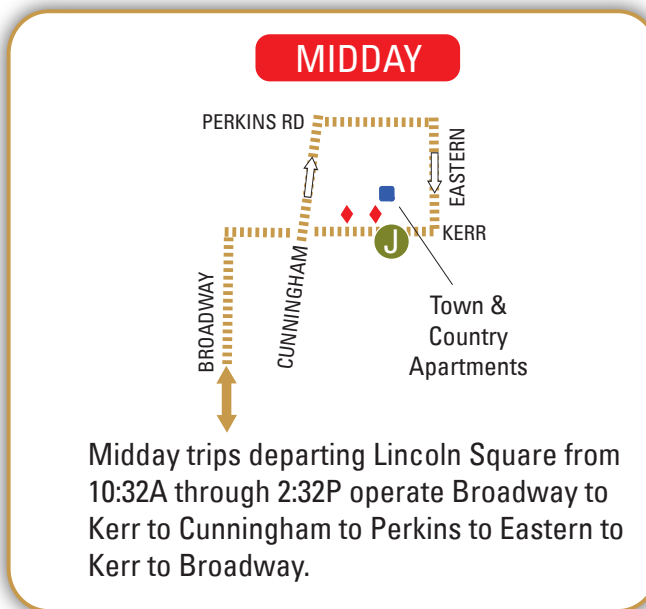
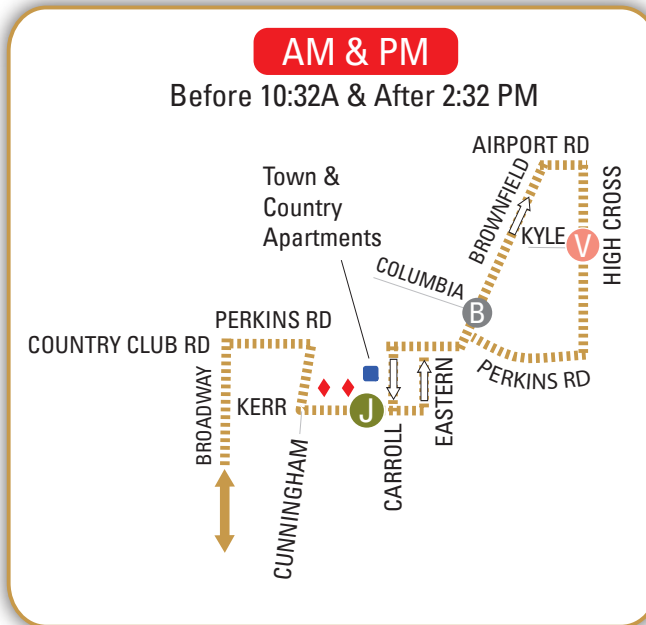
mtd.org

Weekday

Evening

Saturday

Sunday

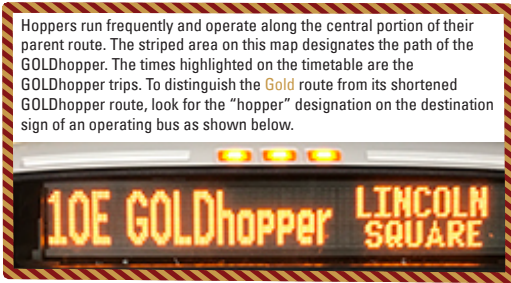


### 10 Gold iStops

When operating on and near the U of I campus, stops shown below are iStops for this route. No fare or pass is needed. Look for the iStop symbol!

- |                                       |                              |
|---------------------------------------|------------------------------|
| (W) Chemical and Life Sciences        | Gregory at Ikenberry Commons |
| First & Gregory                       | Gregory at Library/DKH       |
| First & Stadium                       | Gregory at Mumford Hall      |
| Goodwin & Gregory                     | (E) Krannert Center          |
| Goodwin & Nevada                      | Lot E-14                     |
| (W) Goodwin at Ceramics Bldg.         | Oak & Kirby                  |
| (E) Goodwin at Materials Research Lab |                              |

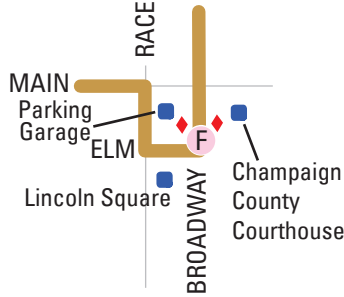
- (E) Denotes stop only served by Eastbound trips.  
(W) Denotes stop only served by Westbound trips.



Hoppers run frequently and operate along the central portion of their parent route. The striped area on this map designates the path of the GOLDhopper. The times highlighted on the timetable are the GOLDhopper trips. To distinguish the Gold route from its shortened GOLDhopper route, look for the "hopper" designation on the destination sign of an operating bus as shown below.

### DOWNTOWN URBANA

Regular Gold Operates as Shown Below:



Weekday

Evening

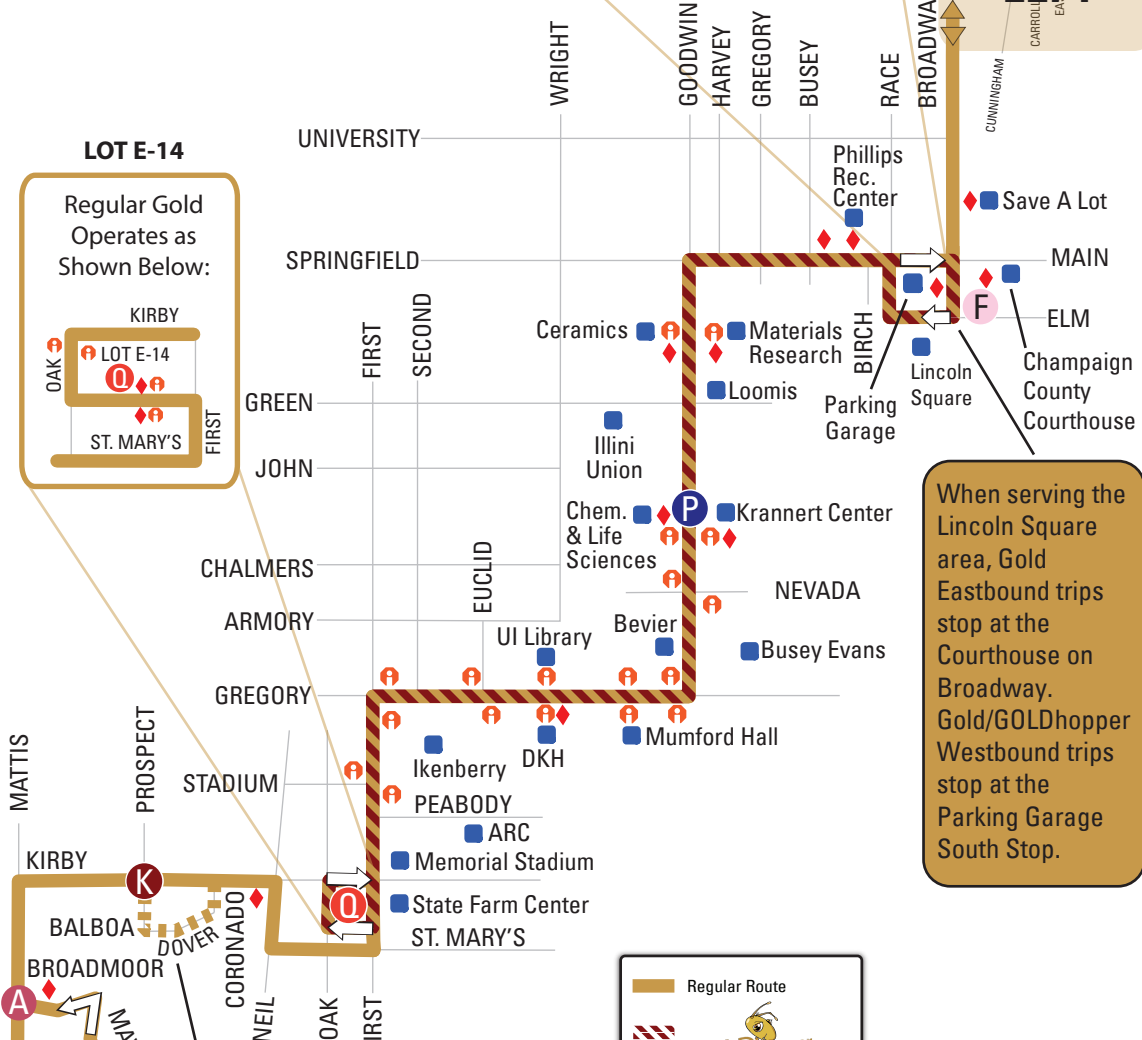
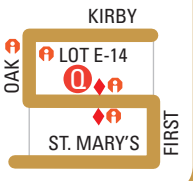
Saturday

Sunday

**SEE PAGE AT LEFT**

### LOT E-14

Regular Gold Operates as Shown Below:



When serving the Lincoln Square area, Gold Eastbound trips stop at the Courthouse on Broadway. Gold/GOLDhopper Westbound trips stop at the Parking Garage South Stop.

**NOTE**  
**Before Noon**, the 10E Gold operates Kirby to Prospect to Balboa to Dover to Coronado to Kirby.  
**After Noon**, the 10W Gold operates Kirby to Coronado to Dover to Balboa to Prospect to Kirby.

- Regular Route
- GOLDhopper
- Limited Service
- Timepoints
- Places of Interest
- iStops (see page 11)
- Shelters

# 11 Ruby Weekday

mtd.org

- Weekday
- Evening
- Saturday
- Sunday

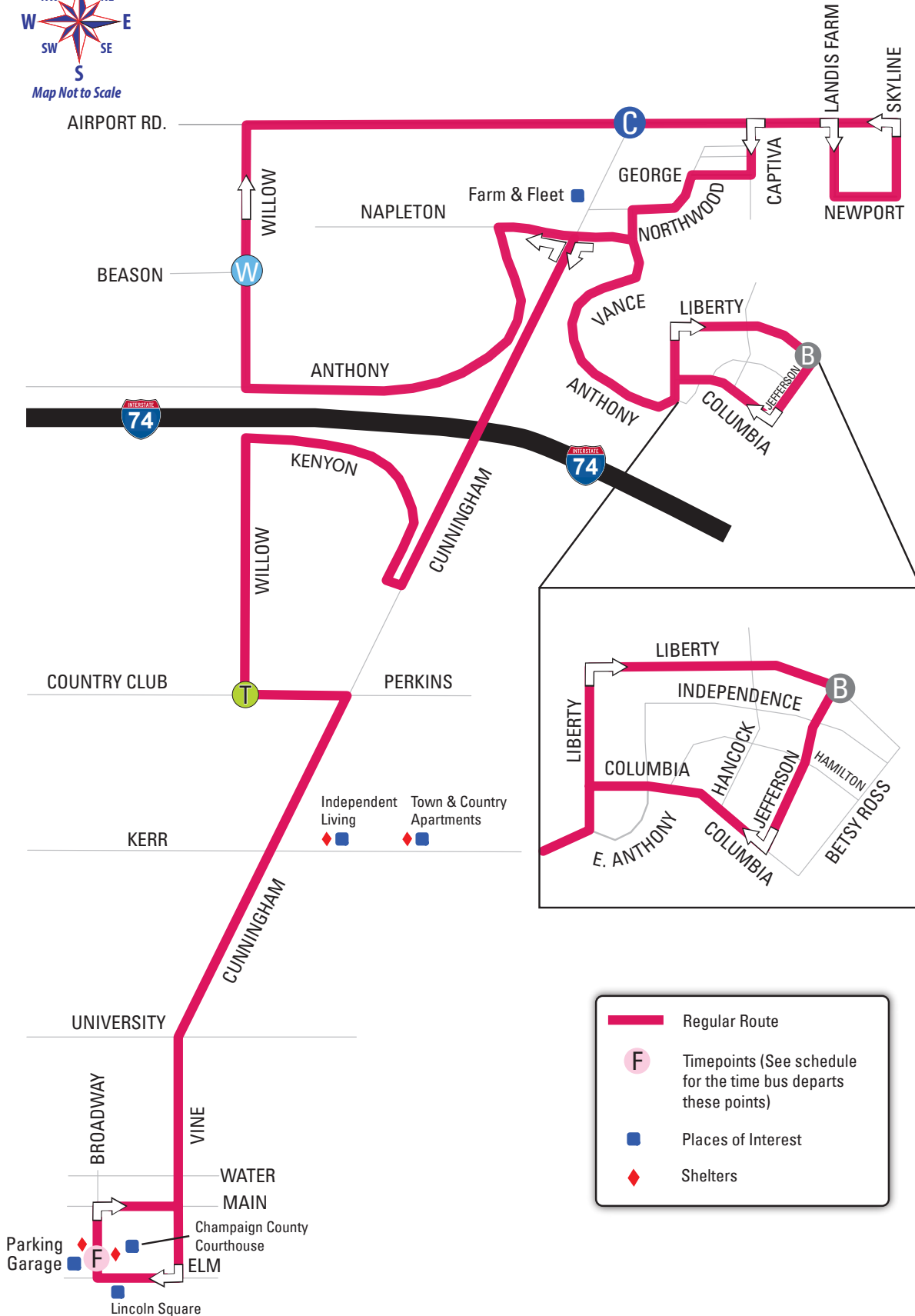

NORTHBOUND					SOUTHBOUND		
Lincoln Square Courthouse	Country Club & Willow (NE Corner)	Willow & Beason (SE Corner)	Airport & Cunningham (SW Corner)	Airport & Cunningham (SW Corner)	Liberty & Jefferson (SW Corner)	Country Club & Willow (NW Corner)	Lincoln Square Courthouse
F	T	W	C	C	B	T	F
mtid5137	mtid2223	mtid3841	mtid7442	mtid7442	mtid3258	mtid2223	mtid5137
7:00A	7:05A	7:11A	7:14A	7:14A	7:23A	7:30A	7:35A
7:40	7:45	7:51	7:54	7:54	8:03	8:10	8:15
8:20	8:25	8:31	8:34	8:34	8:43	8:50	8:55
9:00	9:05	9:11	9:14	9:14	9:23	9:30	9:35*
4:06P	4:11P	4:17P	4:20P	4:20P	4:29P	4:36P	4:41P
4:46	4:51	4:57	5:00	5:00	5:09	5:16	5:21
5:26	5:31	5:37	5:40	5:40	5:49	5:56	6:01
6:06	6:11	6:17	6:20	6:20	6:29	6:36	6:41
6:46	6:51	6:57	7:00	7:00	7:09	7:16	S7:21

SMS ID  
(for more info, see pg. 12)

S This trip continues as the 110 Ruby North. Please refer to the 110 Ruby Evening for exact route and schedule.  
\* End of route.



# 11 Ruby Weekday



Weekday

Evening

Saturday

Sunday

# 12 Teal Weekday

mtd.org

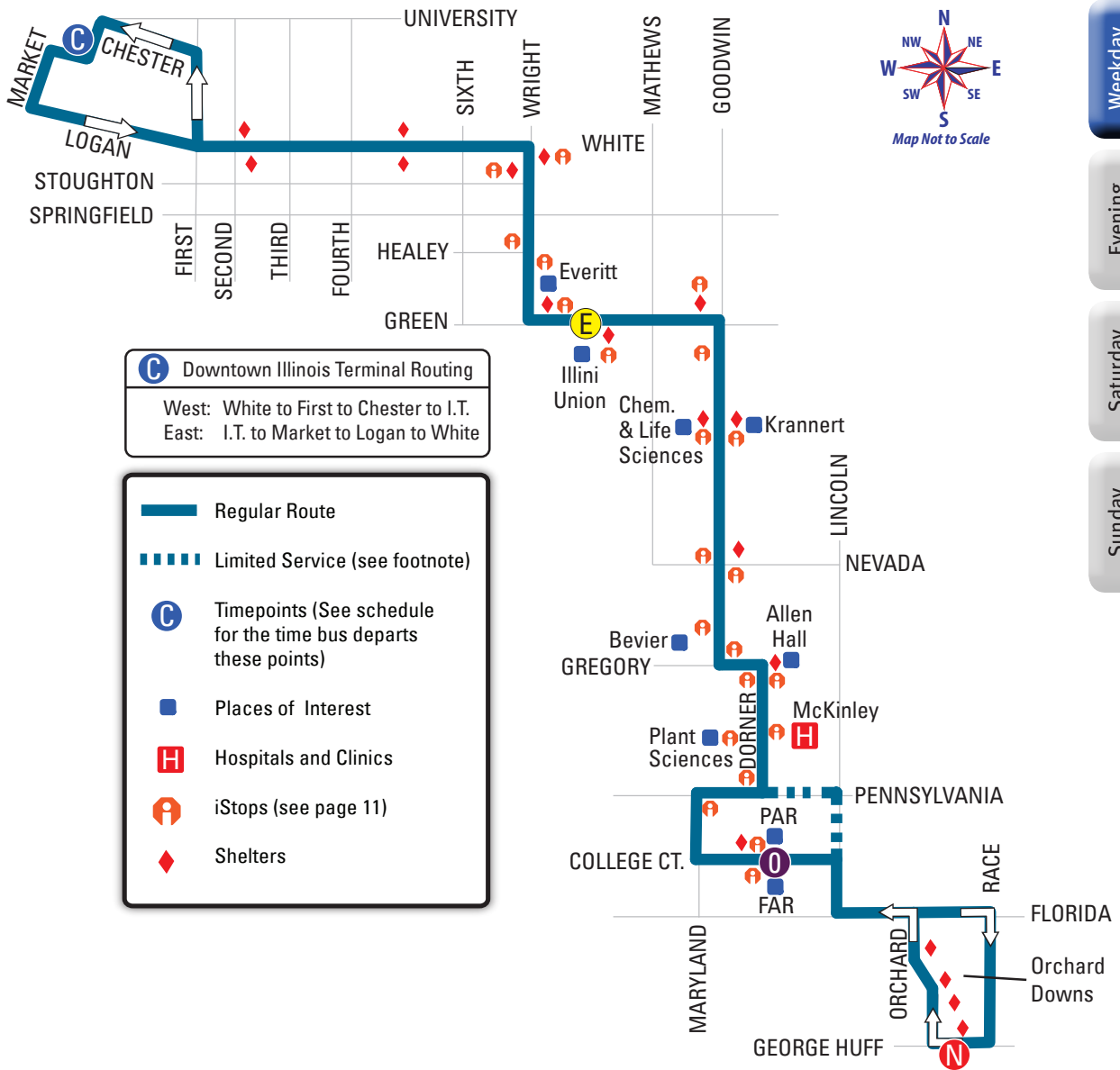
- Weekday
- Evening
- Saturday
- Sunday

WESTBOUND				EASTBOUND			
Orchard Downs South Shelter	PAR (North Side Shelter)	Illini Union (North Shelter)	Illinois Terminal (Platform C)	Illinois Terminal (Platform C)	Illini Union (South Side Shelter)	FAR (South Side)	Orchard Downs South Shelter
N	O	E	C	C	E	O	N
mtd7317	mtd5524	mtd2115	mtd4217	mtd4217	mtd6451	mtd1366	mtd7317
6:28A	6:33A	6:40/45A	6:52A	6:52A	6:59A	7:04A	7:09A
7:09	7:14	7:21	7:28	7:28	7:35	7:40	7:45
U7:19	U7:24	U7:31	MU7:38	U7:38	U7:45	PU7:50*	
	U7:35	U7:43	U7:50				
7:36	7:41	7:48	7:55*	7:55	8:02	8:10	8:15
	U7:51	U7:58	U8:05	8:15	8:22	8:30	8:35
7:56	8:01	8:08	8:15	8:25	U8:32	PU8:40*	
8:16	U8:11	U8:18*	8:35	8:35	8:42	8:50	8:55
	U8:31	U8:38	U8:45	U8:45	U8:52	PU9:00*	
8:36	8:41	8:48	8:55	8:55	9:02	9:10	9:15
	U8:51	U8:58	U9:05				
8:56	9:01	9:08	9:15	9:15	9:22	9:30	9:35
	U9:11	U9:18*	9:35	U9:25	U9:32	PU9:40*	
9:16	9:21	9:28	9:35	9:35	9:42	9:50	9:55
	U9:31	U9:38	U9:45	U9:45	U9:52	PU10:00*	
9:36	9:41	9:48	9:55	9:55	10:02	10:10	10:15
	U9:51	U9:58	U10:05				
9:56	10:01	10:08	10:15	10:15	10:22	10:30	10:35
	U10:11	U10:18*	10:35	U10:25	U10:32	PU10:40*	
10:16	10:21	10:28	10:35	10:35	10:42	10:50	10:55
	U10:31	U10:38	U10:45	U10:45	U10:52	PU11:00*	
10:36	10:41	10:48	10:55	10:55	11:02	11:10	11:15
	U10:51	U10:58	U11:05				
10:56	11:01	11:08	11:15	11:15	11:22	11:30	11:35
	U11:11	U11:18*	11:35	U11:25	U11:32	PU11:40*	
11:16	11:21	11:28	11:35	11:35	11:42	11:50	11:55
	U11:31	U11:38	U11:45	U11:45	U11:52	PU12:00P*	
11:36	11:41	11:48	11:55	11:55	12:02P	12:10	12:15P
	U11:51	U11:58	U12:05P				
11:56	12:01P	12:08P	12:15	12:15P	12:22	12:30	12:35
	U12:11	U12:18*	12:35	U12:25	U12:32	PU12:40*	
12:16P	12:21	12:28	12:35	12:35	12:42	12:50	12:55
	U12:31	U12:38	U12:45	U12:45	U12:52	PU1:00*	
12:36	12:41	12:48	12:55	12:55	1:02	1:10	1:15
	U12:51	U12:58	U1:05				
12:56	1:01	1:08	1:15	1:15	1:22	1:30	1:35
	U1:11	U1:18*	1:35	U1:25	U1:32	PU1:40*	
1:16	1:21	1:28	1:35	1:35	1:42	1:50	1:55
	U1:31	U1:38	U1:45	U1:45	U1:52	PU2:00*	
1:36	1:41	1:48	1:55	1:55	2:02	2:10	2:15
	U1:51	U1:58	U2:05				
1:56	2:01	2:08	2:15	2:15	2:22	2:30	2:35
	U2:11	U2:18*	2:35	U2:25	U2:32	PU2:40*	
2:16	2:21	2:28	2:35	2:35	2:42	2:50	2:55
	U2:31	U2:38	U2:45	U2:45	U2:52	PU3:00*	
2:36	2:41	2:48	2:55	2:55	3:02	3:10	3:15
	U2:51	U2:58	U3:05	U3:05	U3:12	PU3:20*	
2:56	3:01	3:08	3:15	3:15	3:22	3:30	3:35
	U3:11	U3:18	U3:25	U3:25	U3:32	PU3:40*	
3:16	3:21	3:28	3:35	3:35	3:42	3:50	3:55
	U3:31	U3:38	U3:45	U3:45	U3:52	PU4:00*	
3:36	3:41	3:48	3:55	3:55	4:02	4:10	4:15
	U3:51	U3:58	U4:05	U4:05	U4:12	PU4:20*	
3:56	4:01	4:08	4:15	4:15	4:22	4:30	4:35
	U4:11	U4:18	U4:25	U4:25	U4:32	PU4:40*	
4:16	4:21	4:28	4:35	4:35	4:42	4:50	4:55
	U4:31	U4:38	U4:45	U4:45	U4:52	PU5:00*	
4:36	4:41	4:48	4:55	4:55	5:02	5:10	5:15
	U4:51	U4:58	U5:05	U5:05	U5:12	PU5:20*	
4:56	5:01	5:08	5:15	5:15	5:22	5:30	5:35
	U5:11	U5:18	U5:25	U5:25	U5:32	PU5:40*	
5:16	5:21	5:28	5:35	5:35	5:42	5:50	5:55
	U5:31	U5:38	U5:45	U5:45	U5:52	PU6:00*	
5:36	5:41	5:48	5:55	5:55	6:02	6:10	6:15
	U5:51	U5:58	U6:05	U6:05	U6:12	PU6:20*	
5:56	6:01	6:08	6:15	6:15	6:22	6:30	6:35
	U6:11	U6:18	U6:25	U6:25	U6:32	U6:40	U6:45*
6:16	6:21	6:28	6:35	6:35	6:42	6:50	E6:55
6:36	6:41	6:48	6:55	6:55	7:02	7:10	E7:15

SMS ID  
(for more info, see pg. 12)

E This trip continues as the 120 Teal Evening. Please refer to the 120 Teal Evening for exact route and schedule.  
M This trip boards on Market St. west of Illinois Terminal.  
P This trip enters PAR via Dorner to Pennsylvania to Lincoln to College Court.  
U These trips operate during University of Illinois Fall and Spring semesters only. Trips do not operate Nov. 17-Nov. 24, Dec. 21-Jan. 12, Mar. 16-Mar. 23, May 11-Aug. 22.  
\* End of route.

# 12 Teal Weekday



**C** Downtown Illinois Terminal Routing  
 West: White to First to Chester to I.T.  
 East: I.T. to Market to Logan to White

- Regular Route
- - - - Limited Service (see footnote)
- C** Timepoints (See schedule for the time bus departs these points)
- Places of Interest
- H Hospitals and Clinics
- H iStops (see page 11)
- ◆ Shelters

12 Teal <span style="color: red;">H</span> iStops	
When operating on and near the U of I campus, stops shown below are iStops for this route. No fare or pass is needed. Look for the iStop symbol! <span style="color: red;">H</span>	
(E) Chemical and Life Sciences	Pennsylvania Avenue Residence Hall & Florida Avenue Residence Hall
(E) Dorner & Pennsylvania	
Goodwin & Gregory	(W) Pennsylvania & Maryland
Goodwin & Nevada	Plant Sciences Lab
Green & Goodwin	Wright & Healey
Gregory & Dorner	Wright & Stoughton
Illini Union	
(W) Krannert Center	
(E) Denotes stop only served by Eastbound trips.	
(W) Denotes stop only served by Westbound trips.	

**MCORE**  
 Multimodal Corridor Enhancement Project

MCORE Project work will cause reroutes for this route during all or part of 2018-2019. Details at [mtd.org](http://mtd.org) or [mcoreproject.com](http://mcoreproject.com). MTD urges all riders, pedestrians, and bicyclists to be especially cautious when traveling in the MCORE Project area(s).

# 13 Silver Weekday

mtd.org

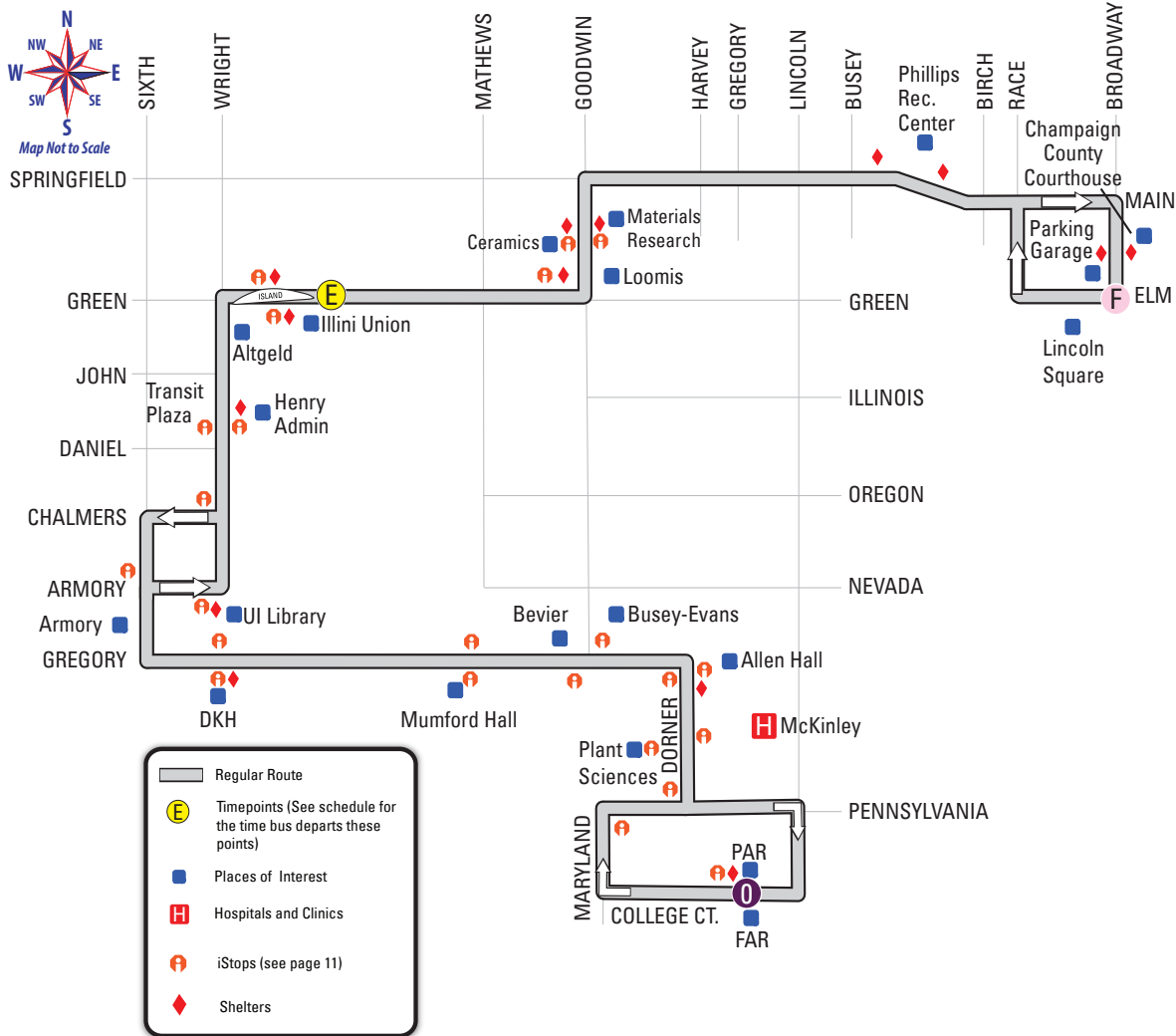
- Weekday
- Evening
- Saturday
- Sunday

NORTHBOUND			SOUTHBOUND		
O PAR (North Side Shelter)	E Illini Union (South Side Shelter)	F Lincoln Square Garage South	F Lincoln Square Garage South	E Illini Union (Island Shelter)	O Pennsylvania Ave. Residence Hall
mtd5524	mtd6451	mtd2571	mtd2571	mtd5050	mtd5524
U7:30A	U7:37A	U7:44A	U7:17A	U7:25A	7:32A
U7:36	U7:43	U7:50	U7:40	U7:48	U7:55*
U7:46	U7:53	U8:00	7:50	7:58	8:05
U7:56	U8:03	U8:10	U8:00	U8:08	U8:15*
8:06	8:13	8:20	8:10	8:18	8:25
U8:16	U8:23	U8:30	U8:20	U8:28	U8:35*
8:26	8:33	8:40	8:30	8:38	8:45
U8:36	U8:43	U8:50	U8:40	U8:48	U8:55*
8:46	8:53	9:00	8:50	8:58	9:05*
U8:56	U9:03	U9:10	U9:00	U9:08	U9:15*
9:06	9:13	9:20	9:10	9:18	9:25
U9:16	U9:23	U9:30	U9:20	U9:28	U9:35*
9:26	9:33	9:40	9:30	9:38	9:45
U9:36	U9:43	U9:50	U9:40	U9:48	U9:55*
9:46	9:53	10:00	9:50	9:58	10:05*
U9:56	U10:03	U10:10	U10:00	U10:08	U10:15*
10:06	10:13	10:20	10:10	10:18	10:25
U10:16	U10:23	U10:30	U10:20	U10:28	U10:35*
10:26	10:33	10:40	10:30	10:38	10:45
U10:36	U10:43	U10:50	U10:40	U10:48	U10:55*
10:46	10:53	11:00	10:50	10:58	11:05*
U10:56	U11:03	U11:10	U11:00	U11:08	U11:15*
11:06	11:13	11:20	11:10	11:18	11:25
U11:16	U11:23	U11:30	U11:20	U11:28	U11:35*
11:26	11:33	11:40	11:30	11:38	11:45
U11:36	U11:43	U11:50	U11:40	U11:48	U11:55*
11:46	11:53	12:00P	U12:00P	U12:08P	U12:15*
U11:56	U12:03P	U12:10	12:10	12:18	12:25
12:06P	12:13	12:20	U12:20P	U12:28	U12:35*
U12:16	U12:23	U12:30	12:30	12:38	12:45
12:26	12:33	12:40	U12:40P	U12:48	U12:55*
U12:36	U12:43	U12:50	12:50	12:58	1:05*
12:46	12:53	1:00	U1:00P	U1:08	U1:15*
U12:56	U1:03	U1:10	1:10	1:18	1:25
1:06	1:13	1:20	U1:20P	U1:28	U1:35*
U1:16	U1:23	U1:30	1:30	1:38	1:45
1:26	1:33	1:40	U1:40P	U1:48	U1:55*
U1:36	U1:43	U1:50	1:50	1:58	2:05*
1:46	1:53	2:00	U2:00P	U2:08	U2:15*
U1:56	U2:03	U2:10	2:10	2:18	2:25
2:06	2:13	2:20	U2:20P	U2:28	U2:35*
U2:16	U2:23	U2:30	2:30	2:38	2:45
2:26	2:33	2:40	U2:40P	U2:48	U2:55*
U2:36	U2:43	U2:50	2:50	2:58	3:05*
2:46	2:53	3:00	U3:00P	U3:08	U3:15*
U2:56	U3:03	U3:10	3:10	3:18	3:25
3:06	3:13	3:20	U3:20P	U3:28	U3:35*
U3:16	U3:23	U3:30	3:30	3:38	3:45
3:26	3:33	3:40	U3:40P	U3:48	U3:55*
U3:36	U3:43	U3:50	3:50	3:58	4:05*
3:46	3:53	4:00	U4:00P	U4:08	U4:15*
U3:56	U4:03	U4:10	4:10	4:18	4:25
4:06	4:13	4:20	U4:20P	U4:28	U4:35*
U4:16	U4:23	U4:30	4:30	4:38	4:45
4:26	4:33	4:40	U4:40P	U4:48	U4:55*
U4:36	U4:43	U4:50	4:50	4:58	5:05
4:46	4:53	5:00	U5:10	U5:18	U5:25
U4:56	U5:03	U5:10	5:10	5:18	5:25
5:06	5:13	5:20	JU5:25	JU5:33	5:55
U5:16	U5:23	U5:30	5:40	5:48	6:05
5:26	U5:33	U5:40	U5:50	U5:58	6:05
5:46	5:53	6:00	6:10	6:18	6:25
6:06	6:13	6:20	6:30	6:38	6:45
6:26	6:33	6:40	U6:45	U6:53	U7:00
U6:46	U6:53	7:00*	U7:05	U7:13	UE7:20*
U7:06	U7:13	U7:20			

SMS ID  
(for more  
info, see  
pg. 12)

- E These trips continue as a 130 Silver Evening. Please refer to the 130 Silver Evening for exact route and schedule.
- J This trip operates Springfield to Wright to Green and begins the 2U Red at 5:35P at the Illini Union.
- L On non-UI days, this trip continues from this point as a 130 Silver Evening Limited. Please refer to the 130 Silver Evening Limited for exact route and schedule.
- U These trips operate during University of Illinois Fall and Spring semesters only. All these trips with the exception of the U7:00P PAR trip, Operates Dorner to Pennsylvania to Lincoln to College Court to PAR. Trips do not operate Nov. 17-Nov. 24, Dec. 21-Jan. 12, Mar. 16-Mar. 23, May 11-Aug. 22.
- \* End of route.

# 13 Silver Weekday



**Weekday**

**Evening**

**Saturday**

**Sunday**

**Regular Route**

**E** Timepoints (See schedule for the time bus departs these points)

**■** Places of Interest

**H** Hospitals and Clinics

**f** iStops (see page 11)

**◆** Shelters

**13 Silver iStops**

When operating on and near the U of I campus, stops shown below are iStops for this route. No fare or pass is needed. Look for the iStop symbol!

(N) Armory & Wright	Illini Union
(S) Goodwin at Ceramics Bldg.	(N) Pennsylvania Ave Residence Hall
(N) Goodwin at Materials Research Lab	(S) Pennsylvania & Dorner
(S) Green & Goodwin	(N) Pennsylvania & Maryland
Gregory & Dorner	Plant Sciences Lab
Gregory & Goodwin	(S) Sixth & Armory
Gregory at Library/DKH	Transit Plaza
Gregory at Mumford Hall	(S) Wright & Chalmers

(N) Denotes stop only served by Northbound trips.  
 (S) Denotes stop only served by Southbound trips.

**MCORE**  
 Multimodal Corridor Enhancement Project

MCORE Project work will cause reroutes for this route during all or part of 2018-2019. Details at [mtd.org](http://mtd.org) or [mcoreproject.com](http://mcoreproject.com). MTD urges all riders, pedestrians, and bicyclists to be especially cautious when traveling in the MCORE Project area(s).

**HUNSINGER APARTMENTS**

QUALITY APARTMENTS  
 OUTSTANDING SERVICE  
 EXCEPTIONAL EXPERIENCE

[WWW.HUNSINGERAPTS.COM](http://WWW.HUNSINGERAPTS.COM)  
 (217)337-1565

# 14 Navy Weekday

mtd.org

Weekday

Evening

Saturday

Sunday

## WESTBOUND


## EASTBOUND

	Illinois Terminal (Platform B)	Lot E-14 (South Shelter)	Windsor & Prospect (NE Corner)	Stephens Family YMCA (West Side)	Carle at the Fields (Main Building)	Kirby & Mullikin (SE Corner)	Mullikin & Curtis Meadow (NE Corner)	Carle at the Fields (Main Building)	Stephens Family YMCA (East Side)	Windsor & Prospect (SW Corner)	Lot E-14 (North Shelter)	Illinois Terminal (Platform B)
	C	Q	I	Y	F	M	M	F	Y	I	Q	C
	mtd6462	mtd3513	mtd2641	mtd0209	mtd1842	mtd5413	mtd2266	mtd1842	mtd0209	mtd2641	mtd3513	mtd6462
6:42A	6:52A	6:57A	7:02A	7:04A	7:12A	7:14A	7:21A	7:24A	7:31A	7:42A	7:52A	
7:42	7:52	7:58	8:03	8:06	8:14	8:16	8:23	8:26	8:31	8:40	8:50	8:50
8:05	8:15	8:20	8:27	8:29	8:37	8:40	8:47	8:50	8:57	9:04	9:14	9:14
8:50	9:00	9:05	9:12	9:14	9:22	9:24	9:31	9:34	9:41	9:48	9:58	9:58
9:22	9:32	9:37	9:44	9:46			9:50	9:52	9:59	10:06	10:16	10:16
9:58	10:08	10:13	10:20	10:22			10:22	10:24	10:31	10:38	10:48	10:48
10:20	10:30	10:35	10:42	10:44			10:49	10:51	10:58	11:05	11:15	11:15
10:50	11:00	11:05	11:12	11:14			11:19	11:21	11:28	11:35	11:45	11:45
11:20	11:30	11:35	11:42	11:44			11:49	11:51	11:58	12:05P	12:15P	12:15P
11:50	12:00P	12:05P	12:12P	12:14P			12:19P	12:21P	12:28P	12:35	12:45	12:45
12:20P	12:30	12:35	12:42	12:44			12:49	12:51	12:58	1:05	1:15	1:15
12:50	1:00	1:05	1:12	1:14			1:19	1:21	1:28	1:35	1:45	1:45
1:20	1:30	1:35	1:42	1:44			1:49	1:51	1:58	2:05	2:15	2:15
1:50	2:00	2:05	2:12	2:14			2:19	2:21	2:28	2:35	2:45	2:45
2:20	2:30	2:35	2:42	2:44			2:49	2:51	2:58	3:05	3:15	3:15
2:50	3:00	3:05	3:12	3:14			3:19	3:21	3:28	3:35	3:45	3:45
3:20	3:30	3:35	3:42	3:44			3:49	3:51	3:58	4:05	4:15	4:15
3:50	4:00	4:05	4:12	4:14			4:19	4:21	4:28	4:35	4:45	4:45
4:20	4:30	4:35	4:42	4:44	4:52P	4:55P	5:02	5:05	5:12	5:19	5:29	5:29
4:50	5:00	5:05	5:12	5:14	5:22	5:25	5:32	5:35	5:42	5:49	5:59	5:59
5:35	5:45	5:50	5:57	5:59	6:07	6:10	6:17	6:20	6:27	6:34	6:44*	6:44*
6:05	6:15	6:20	6:27	6:29	6:37	6:40	6:47	6:50	6:57	7:04	7:14*	7:14*

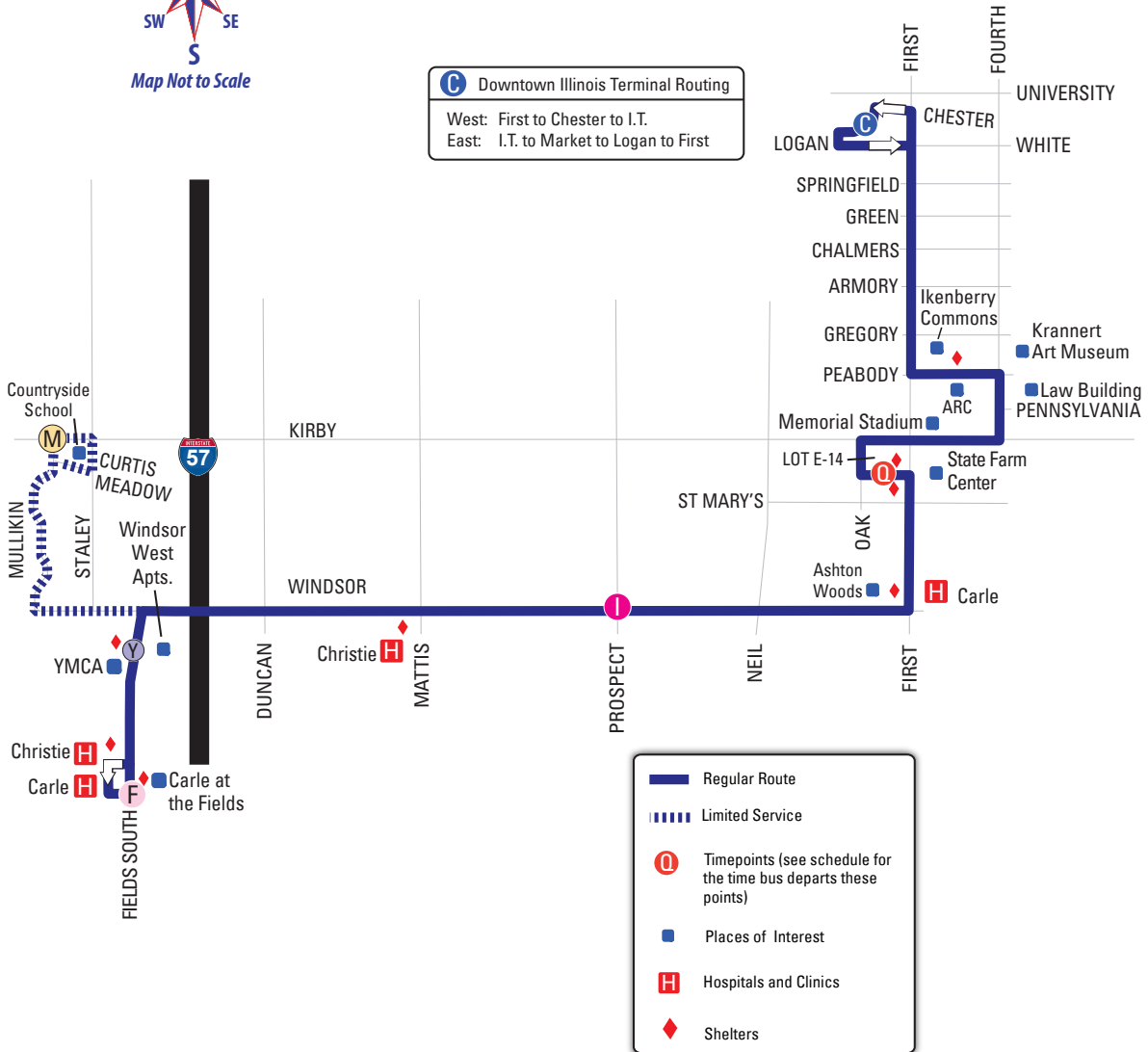
SMS ID  
(for more  
info, see  
pg. 12)

\* End of route.

# 14 Navy Weekday



**C** Downtown Illinois Terminal Routing  
 West: First to Chester to I.T.  
 East: I.T. to Market to Logan to First



**Weekday**

**Evening**

**Saturday**

**Sunday**

- Regular Route
- - - - Limited Service
- O Timepoints (see schedule for the time bus departs these points)
- Places of Interest
- H Hospitals and Clinics
- ◆ Shelters

# 16 Pink Weekday

mtd.org

Weekday

Evening

Saturday

Sunday

## A (CLOCKWISE)

Round Barr Road (South Side)	Duncan & Crestridge (NE Corner)	Stephens Family YMCA (West Side)	Kirby & Cobblefield (NE Far Side)	Fieldstone at Horizon Hobby (North Side)	Parkland College (Main Stop)	Round Barr Road (South Side)
B	A	Y	D	J	M	B
mtd4568	mtd0269	mtd0209	mtd5563	mtd0600	mtd3534	mtd4568
			T7:20A U7:21	6:48A	6:58A	7:06A
7:06A	7:16A	7:20A	7:25	V7:23 7:30	7:40	7:48
7:51	8:01	8:05	8:10	8:15	8:25/29	8:36
8:36	8:46	8:50	8:55	9:00	9:10/14	9:21
9:21	9:31	9:35	9:40	9:45	9:55/59	10:06
10:06	10:16	10:20	10:25	10:30	10:40/44	10:51
10:51	11:01	11:05	11:10	11:15	11:25/29	11:36
11:36	11:46	11:50	11:55	12:00P	12:10/14P	12:21P
12:21P	12:31P	12:35P	12:40P	12:45	12:55/59	1:06
1:06	1:16	1:20	1:25	1:30	1:40/44	1:51
1:51	2:01	2:05	2:10	2:15	2:25/29	2:36
2:36	2:46	2:50	2:55	3:00	3:10/14	3:21
3:21	3:31	3:35	3:40	3:45	3:55/59	4:06
4:06	4:16	4:20	4:25	4:30	4:40/44	4:51
4:51	5:01	5:05	5:10	5:15	5:25/29	5:36
5:36	5:46	5:50	5:55	6:00	6:10/14	6:21
6:21	6:31	6:35	6:40	6:45	6:55/59	7:06*

SMS ID  
(for more info, see pg. 12)

T, U, V See School Day/Route Footnotes on page 82.  
\* End of route.

## B (COUNTER-CLOCKWISE)

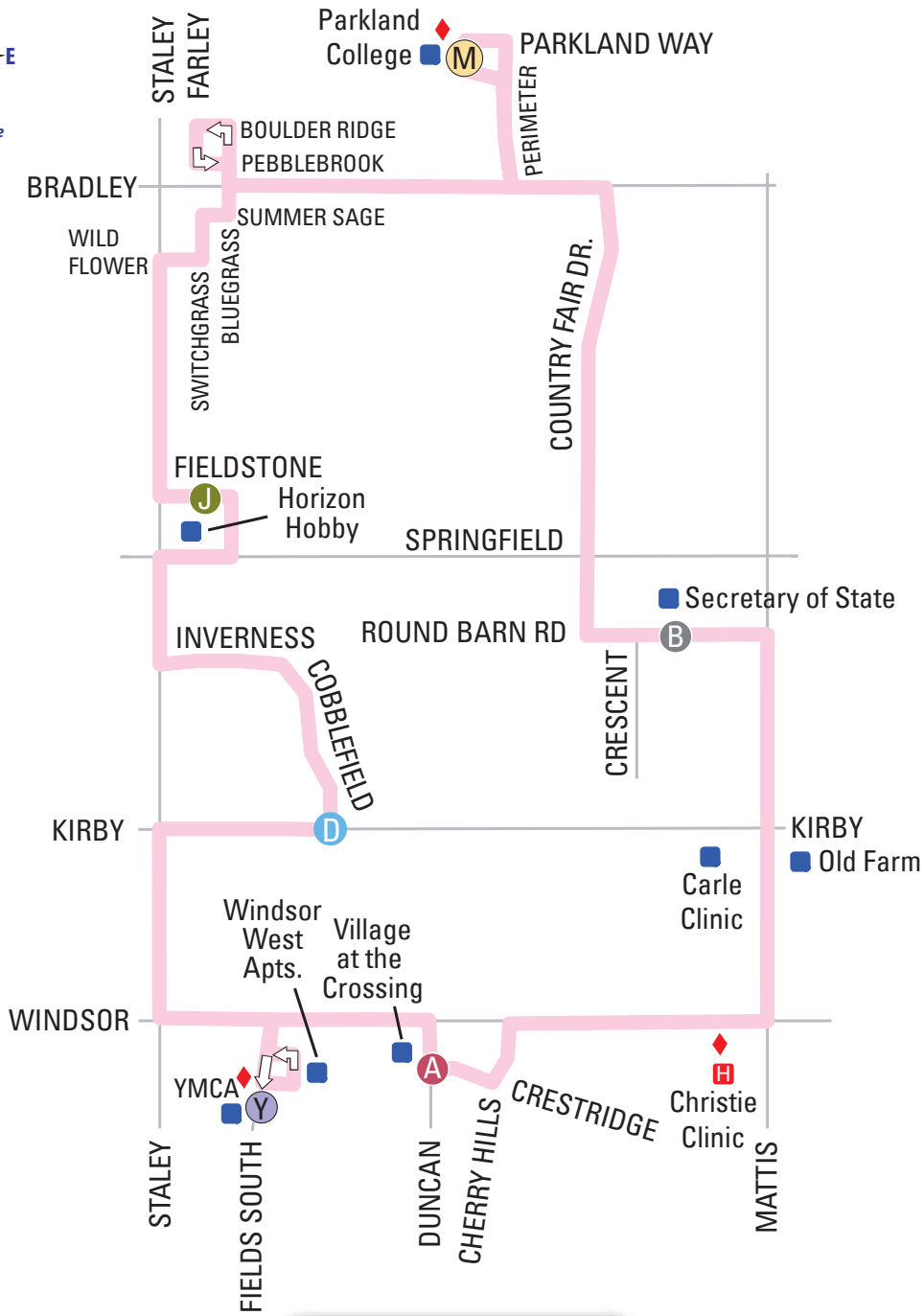
Round Barr Road (North Side)	Parkland College (Main Stop)	Fieldstone at Horizon Hobby (South Side)	Kirby & Cobblefield (NW Corner)	Stephens Family YMCA (West Side)	Duncan & Crestridge (SE Far Side)	Round Barr Road (North Side)
B	M	J	D	Y	A	B
mtd4568	mtd3534	mtd0600	mtd5563	mtd0209	mtd0269	mtd4568
6:43A	6:51A	7:02A	W7:07A	W7:15A	W7:19A	W7:31A
7:31	7:41	7:52	7:57	8:02	8:06	8:16
8:16	8:26	8:37	8:42	8:47	8:51	9:01
9:01	9:11	9:22	9:27	9:32	9:36	9:46
9:46	9:56	10:07	10:12	10:17	10:21	10:31
10:31	10:41	10:52	10:57	11:02	11:06	11:16
11:16	11:26	11:37	11:42	11:47	11:51	12:01P
12:01P	12:11P	12:22P	12:27P	12:32P	12:36P	12:46
12:46	12:56	1:07	1:12	1:17	1:21	1:31
1:31	1:41	1:52	1:57	2:02	2:06	2:16
2:16	2:26	2:37	2:42	2:47	2:51	3:01
X2:45						
R2:45						
Y2:50						
3:01	3:11	3:22	3:27	3:32	3:36	3:46
Z3:28						
S3:28						
3:46	3:56	4:07	4:12	4:17	4:21	4:31
4:31	4:41	4:52	4:57	5:02	5:06	5:16
5:16	5:26	5:37	5:42	5:47	5:51	6:01
6:01	6:11	6:22	6:27	6:32	6:36	6:46*

SMS ID  
(for more info, see pg. 12)

R, S, W, X, Y, Z See School Day/Route Footnotes on page 82.  
\* End of route.



# 16 Pink Weekday



Weekday

Evening

Saturday

Sunday

- 16A - Operates in clockwise direction
- 16B - Operates in counter-clockwise direction
- Timepoints (See schedule for the time bus departs these points)
- Places of Interest
- Hospitals and Clinics
- Shelters

# 21 Raven Weekday

mtd.org

- Weekday
- Evening
- Saturday
- Sunday

	<b>V</b> Vet-Med (Basic Science Bldg.)	<b>O</b> PAR (North Side Shelter)	<b>E</b> Illini Union (South Side Shelter)	<b>O</b> FAR (South Side)	<b>V</b> Vet-Med (Basic Science Bldg.)
	mtd5511	mtd5524	mtd6451	mtd1366	mtd5511
7:30A		7:33A	7:20A	7:27A	7:30A
8:00		8:03	7:42	7:50	7:53
8:30		8:33	8:12	8:20	8:23
9:00		9:03	8:42	8:50	8:53
9:30		9:33	9:12	9:20	9:23
10:00		10:03	9:42	9:50	9:53
10:30		10:33	10:12	10:20	10:23
11:00		11:03	10:42	10:50	10:53
11:30		11:33	11:12	11:20	11:23
12:00P		12:03P	11:42	11:50	11:53
12:30		12:33	12:12P	12:20P	12:23P
1:00		1:03	12:42	12:50	12:53
1:30		1:33	1:12	1:20	1:23
2:00		2:03	1:42	1:50	1:53
2:30		2:33	2:12	2:20	2:23
3:00		3:03	2:42	2:50	2:53
3:30		3:33	3:12	3:20	3:23
4:00		4:03	3:42	3:50	3:53
4:30		4:33	4:12	4:20	4:23
5:00		5:03	4:42	4:50	4:53
5:30		5:33	5:12	5:20	5:23
6:00		6:03	5:42	5:50	5:53
6:30		6:33	6:12	6:20	6:23
7:00		7:03	6:42	6:50	6:53
			7:12	7:20	7:23*

SMS ID  
(for more  
info, see  
pg. 12)

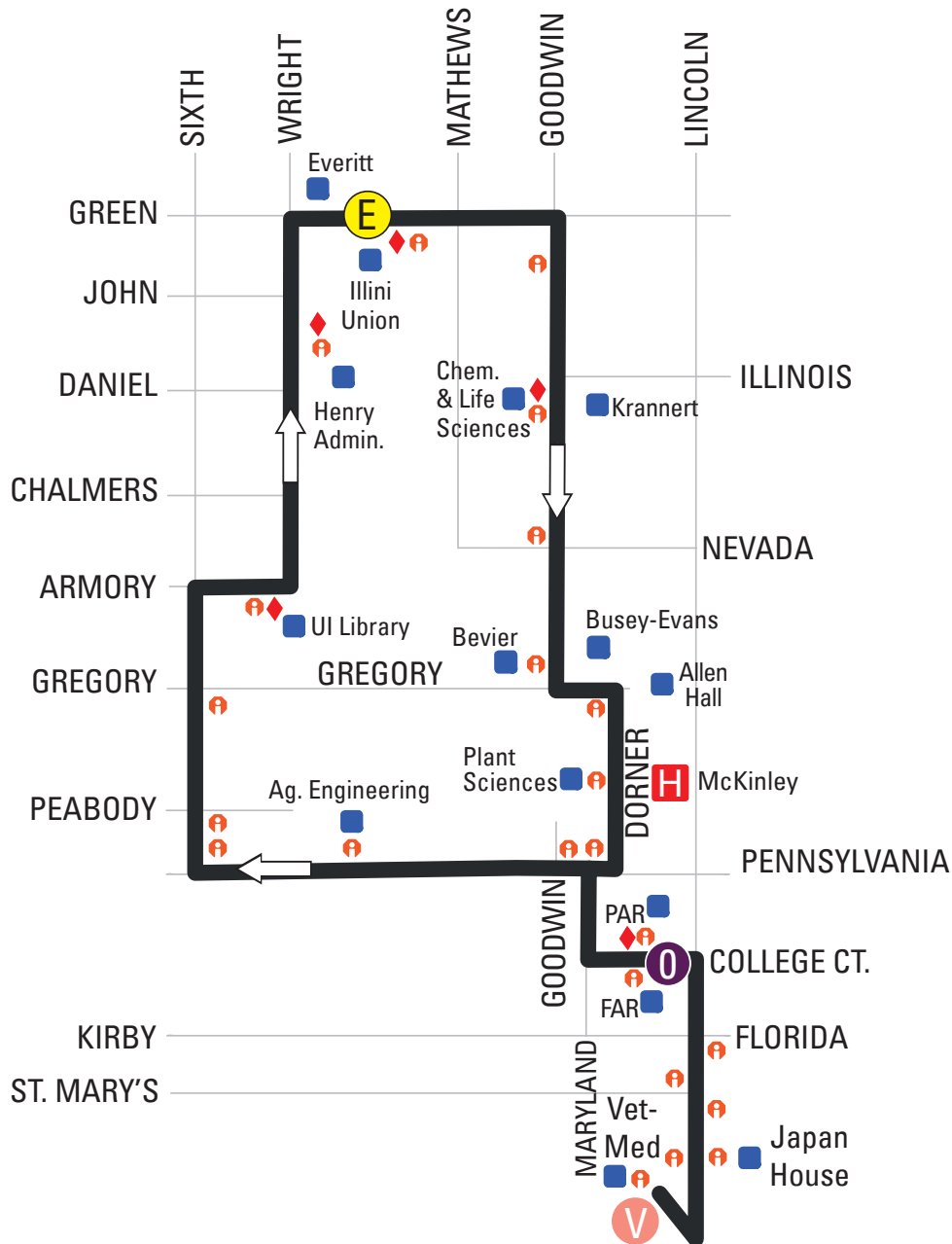

\* End of route.

MCORE

Multimodal Corridor Enhancement Project

MCORE Project work will cause reroutes for this route during all or part of 2018-2019. Details at [mtd.org](http://mtd.org) or [mcoreproject.com](http://mcoreproject.com). MTD urges all riders, pedestrians, and bicyclists to be especially cautious when traveling in the MCORE Project area(s).

# 21 Raven Weekday



Weekday

Evening

Saturday

Sunday

- Regular Route
- Timepoints
- Places of Interest
- Hospitals and Clinics
- iStops (see page 11)
- Shelters

21 Raven iStops	
All stops on this route are iStops where no fare or pass is needed. Look for the iStop symbol!	
Armory & Wright	Pennsylvania & Goodwin
Chem. & Life Sciences	FAR/PAR
Florida & Lincoln	Plant Sciences Lab
Goodwin & Gregory	Sixth & Gregory
Goodwin & Nevada	Sixth & Peabody
Green & Goodwin	Sixth & Pennsylvania
Gregory & DORNER	St. Mary's & Lincoln
Illini Union	Transit Plaza
Lincoln at Japan House	Vet-Med

# 22 Illini Weekday

mtd.org

Weekday

Evening

Saturday

Sunday

Operates during UI Fall and Spring semesters ONLY. Does not operate during UI Breaks or Summer Sessions: Nov. 17-Nov. 24, Dec. 21-Jan. 12, Mar. 16-Mar. 23, May 11-Aug. 22. See 22 Illini Limited on Page 77 for schedule during UI Breaks and Summer Sessions.

NORTHBOUND								SOUTHBOUND								
(North Side Shelter) PAR Illinois St. Residence Hall (North Side) Y Gregory at Library (North Side) X Third & Daniel (SW Corner) Z Illini Union (South Side Shelter) E Goodwin & Clark (SE Corner) N Lincoln & Killarney (NE Corner) R Lincoln & Killarney (NE Corner) R Goodwin & Clark (NW Corner) N Illini Union (Island) E Third & Daniel (NW Far Side) Z Gregory at Library (South Side Shelter) X Illinois St. Residence Hall (South Side) Y (North Side Shelter) PAR																
mtd5524	mtd1444	mtd1455	mtd4505	mtd6451	mtd7312	mtd4225	mtd7312	mtd6451	mtd4505	mtd1455	mtd1444	mtd5524	SMS ID (for more info, see pg. 12)			
6:48A	6:53A	6:57A	7:05A	G6:45A	6:49A	L6:58A	6:21A	6:25A	6:29A*	7:16A	7:24A	7:27A	7:32A			
6:58	7:03	7:07	7:15	7:20	7:24	7:32	6:58	7:04	7:09	7:16A	7:24A	7:27A	7:32A			
7:08	7:13	7:17	7:25	7:30	7:34	L7:42	7:08	7:14	7:19	7:26	7:34	7:37	7:42			
7:18	7:23	7:27	7:35	7:40	7:44	7:52	7:18	7:24	7:29	7:36	7:44	7:47	7:52			
7:28	7:33	7:37	7:45	7:50	7:54	8:02	7:28	7:34	7:39	7:46	7:54	7:57	8:02			
7:38	7:43	7:47	7:55	8:00	8:04	8:12	7:38	7:44	7:49	7:56	8:04	8:07	8:12			
7:48	7:53	7:57	8:05	8:10	8:14	8:22	7:48	7:54	7:59	8:06	8:14	8:17	8:22			
7:58	8:03	8:07	8:15	8:20	8:24	8:32	7:58	8:04	8:09	8:16	8:24	8:27	8:32			
After the above listed times, buses depart the stops every 10 minutes at the times listed below during each hour.								After the above listed times, buses depart the stops every 10 minutes at the times listed below during each hour.								
:08	:13	:17	:25	:30	:34	L:42	:48	:54	:59	:06	:14	:17	:22			
:18	:23	:27	:35	:40	:44	:52	:58	:04	:09	:16	:24	:27	:32			
:28	:33	:37	:45	:50	:54	:02	:08	:14	:19	:26	:34	:37	:42			
:38	:43	:47	:55	:00	:04	L:12	:18	:24	:29	:36	:44	:47	:52			
:48	:53	:57	:05	:10	:14	L:22	:28	:34	:39	:46	:54	:57	:02			
:58	:03	:07	:15	:20	:24	:32	:38	:44	:49	:56	:04	:07	:12			
LAST TRIPS								LAST TRIPS								
5:08P	5:13P	5:17P	5:25P	5:30P	5:34P	5:42P	5:48P	5:54P	5:59P	6:06P	6:14P	6:17P	6:22P			
5:18	5:23	5:27	5:35	5:40	5:44	5:52	5:58	6:04	6:09	6:16	6:24	6:27	6:32			
5:28	5:33	5:37	5:45	5:50	5:54	6:02	6:08	6:14	6:19	6:26	6:34	6:37	6:42			
5:38	5:43	5:47	5:55	6:00	6:04	L6:12	6:18	6:24	6:29	6:36	6:44	6:47	6:52			
5:48	5:53	5:57	6:05	6:10	6:14	6:22	6:28	6:34	6:39	6:46	6:54	6:57	E7:02			
5:58	6:03	6:07	6:15	6:20	6:24	6:32	6:38	6:44	6:49	6:56	7:04	7:07	E7:12			
6:08	6:13	6:17	6:25	6:30	6:34	6:42	6:48	6:54	6:59	7:06	7:14	7:17	E7:22			
6:18	6:23	6:27	6:35	6:40	6:44	6:52	6:58	7:04	7:09	7:16	7:24	7:27	E7:32			
6:28	6:33	6:37	6:45	6:50	6:54	7:02	7:08	7:14	7:19	7:26	7:34	7:37	E7:42			
6:38	6:43	6:47	6:55	7:00	7:04	7:12	7:18	7:24	7:29	7:36	7:44	7:47	E7:52			
6:48	6:53	6:57	7:05	7:10	7:14	7:22	7:28	7:34	7:39	7:46	7:54	7:57	E8:02			
6:58	7:03	7:07	7:15	7:20	7:24	L7:32	7:38	7:44	7:49	7:56	8:04	8:07	E8:12			

E These trips continue as 220 Illini Evening. Please refer to 220 Illini Evening for exact route and schedule.  
 G This trip is continued from the 10 Gold East. Please refer to the 10 Gold for exact route and schedule.  
 L At 6:58A, 7:42A, 8:42A, 12:22P, 3:12P, 4:12P, 5:12P, 6:12P, and 7:32P, these trips operate Lincoln to Anthony to Oak to Kenyon Road to Lincoln resuming regular 22 Illini South routing at the southwest corner of Lincoln & Killarney. At all other times, operates regular route.  
 \* End of route.



**ROLAND REALTY**

(217) 351.8900 • 901 S. FIRST • CHAMPAIGN, IL  
[ROLAND-REALTY.COM](http://ROLAND-REALTY.COM)

THERE'S **NO REASON**  
TO BE UNCOMFORTABLE

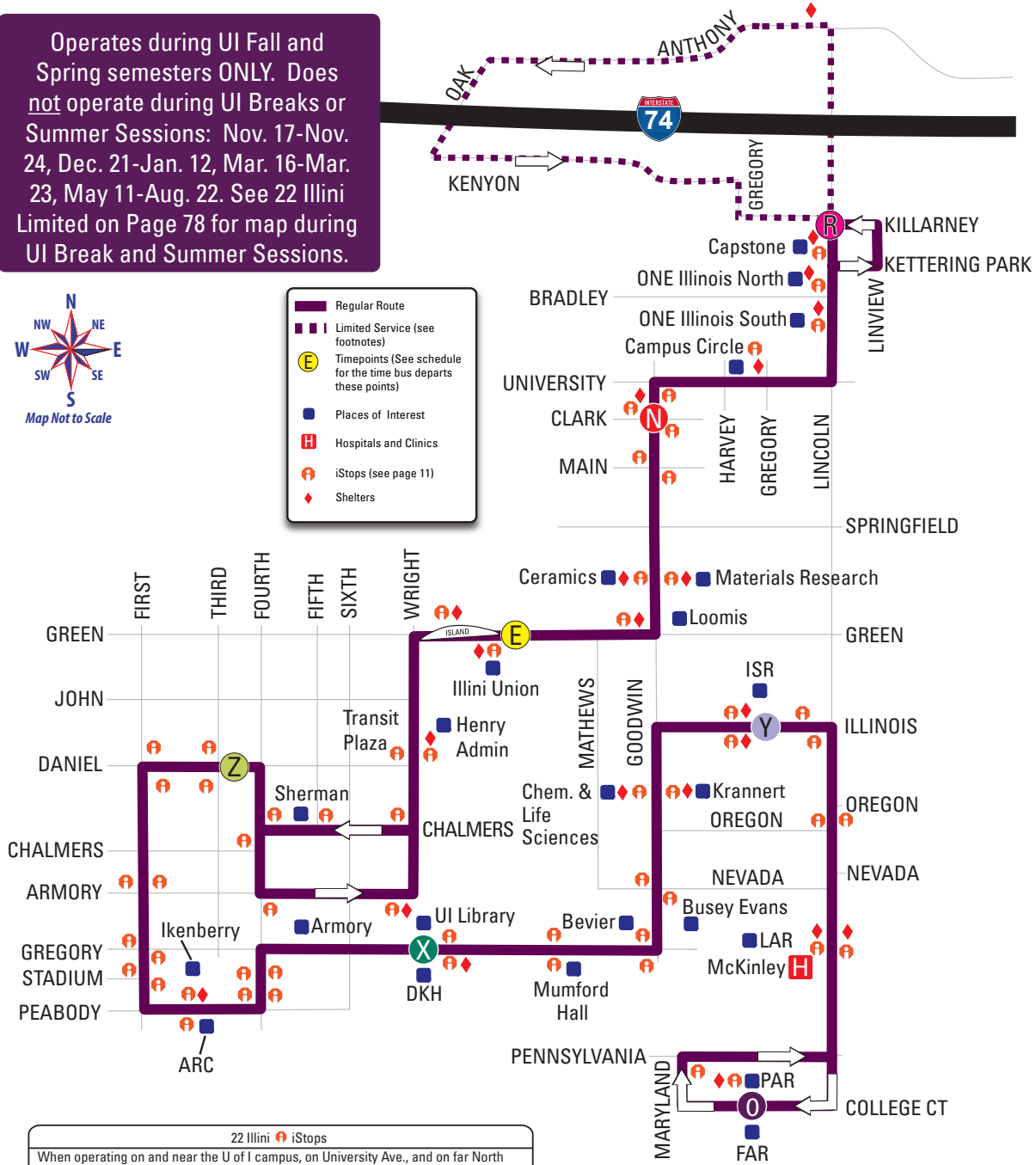
STUDIOS THROUGH  
5-BEDROOMS **AVAILABLE**

STUDENT HOUSING SINCE 1922 • FAMILY OWNED & OPERATED • PROVIDE ON & OFF-CAMPUS HOUSING

Operates during UI Fall and Spring semesters ONLY. Does not operate during UI Breaks or Summer Sessions: Nov. 17-Nov. 24, Dec. 21-Jan. 12, Mar. 16-Mar. 23, May 11-Aug. 22. See 22 Illini Limited on Page 78 for map during UI Break and Summer Sessions.



- Regular Route
- - - Limited Service (see footnotes)
- E Timepoints (See schedule for the time bus departs these points)
- Places of Interest
- H Hospitals and Clinics
- f iStops (see page 11)
- ♦ Shelters



22 Illini iStops	
When operating on and near the U of I campus, on University Ave., and on far North Lincoln Ave., stops shown below are iStops for this route. No fare or pass is needed. Look for the iStop symbol!	
Activities and Recreation	Goodwin & Main
(N) Armory & Wright	Goodwin & Nevada
(S) Campus Circle	(N) Goodwin at Materials Research Lab
(S) Capstone Quarters	(N) Goodwin & University
(N) Chemical and Life Sciences	(S) Green & Goodwin
(N) Florida Avenue Residence Hall and Pennsylvania Avenue Residence Hall	Gregory at Library/DKH
(S) Fifth & Chalmers	Gregory at Mumford Hall
First & Armory	Illini Union
First & Daniel	ISR (Illinois Street Residence Hall)
First & Gregory	(S) Krannert Center
First & Stadium	LAR (Lincoln Ave. Residence Hall)
(N) Fourth & Armory	Lincoln & Illinois
Fourth & Chalmers	Lincoln & Oregon
Fourth & Gregory	(S) ONE Illinois North
Fourth & Peabody	(S) ONE Illinois South
(S) Goodwin at Ceramics Bldg.	(N) Pennsylvania & Maryland
Goodwin & Clark	Third & Daniel
Goodwin & Gregory	Transit Plaza
	(S) Wright & Chalmers

(N) Denotes stop only served by Northbound trips.  
 (S) Denotes stop only served by Southbound trips.

## MCORE

Multimodal Corridor Enhancement Project

MCORE Project work will cause reroutes for this route during all or part of 2018-2019. Details at [mtd.org](http://mtd.org) or [mcoreproject.com](http://mcoreproject.com). MTD urges all riders, pedestrians, and bicyclists to be especially cautious when traveling in the MCORE Project area(s).

Weekday

Evening

Saturday

Sunday

# 22 Illini Limited Weekday

mtd.org

Weekday

Evening

Saturday

Sunday

Operates During UI Breaks and Summer Sessions ONLY: Nov. 17-Nov. 24, Dec. 21-Jan. 12, Mar. 16-Mar. 23, May 11-Aug. 22. See 22 Illini on Page 75 for schedule during UI Fall and Spring Semesters.

NORTHBOUND					SOUTHBOUND		
Transit Plaza (SE Platform)	Illini Union (South Side Shelter)	Goodwin & Clark (SE Corner)	Lincoln & Killarney (SE Corner)	Lincoln & Killarney (SE Corner)	Goodwin & Clark (NW Corner)	Illini Union (Island)	Transit Plaza (SW Platform)
T	E	N	R	R	N	E	T
mtd6115	mtd6451	mtd7312	mtd4225	mtd4225	mtd7312	mtd6451	mtd5404
6:45A	6:47A	6:51A	L6:56A	6:21A	6:25A	6:29A*	7:20A
7:22	7:24	7:28	7:33	7:10	7:14	7:18	7:48
7:50	7:52	7:56	L8:01	7:36	7:42	7:46	8:18
8:20	8:22	8:26	8:31	8:06	8:12	8:16	8:48
				8:36	8:42	8:46	
8:50	8:52	8:56	L9:01	9:06	9:12	9:16	9:18
9:20	9:22	9:26	9:31	9:36	9:42	9:46	9:48
9:50	9:52	9:56	10:01	10:06	10:12	10:16	10:18
10:20	10:22	10:26	10:31	10:36	10:42	10:46	10:48
10:50	10:52	10:56	11:01	11:06	11:12	11:16	11:18
11:20	11:22	11:26	11:31	11:36	11:42	11:46	11:48
11:50	11:52	11:56	L12:01P	12:06P	12:12P	12:16P	12:18P
12:20P	12:22P	12:26P	12:31	12:36	12:42	12:46	12:48
12:50	12:52	12:56	1:01	1:06	1:12	1:16	1:18
1:20	1:22	1:26	1:31	1:36	1:42	1:46	1:48
1:50	1:52	1:56	2:01	2:06	2:12	2:16	2:18
2:20	2:22	2:26	2:31	2:36	2:42	2:46	2:48
2:50	2:52	2:56	L3:01	3:06	3:12	3:16	3:18
3:20	3:22	3:26	3:31	3:36	3:42	3:46	3:48
3:50	3:52	3:56	L4:01	4:06	4:12	4:16	4:18
4:20	4:22	4:26	4:31	4:36	4:42	4:46	4:48
4:50	4:52	4:56	L5:01	5:06	5:12	5:16	5:18
5:20	5:22	5:26	5:31	5:36	5:42	5:46	5:48
5:50	5:52	5:56	L6:01	6:06	6:12	6:16	6:18
6:20	6:22	6:26	6:31	6:36	6:42	6:46	S6:48

SMS ID (for more info, see pg. 12)

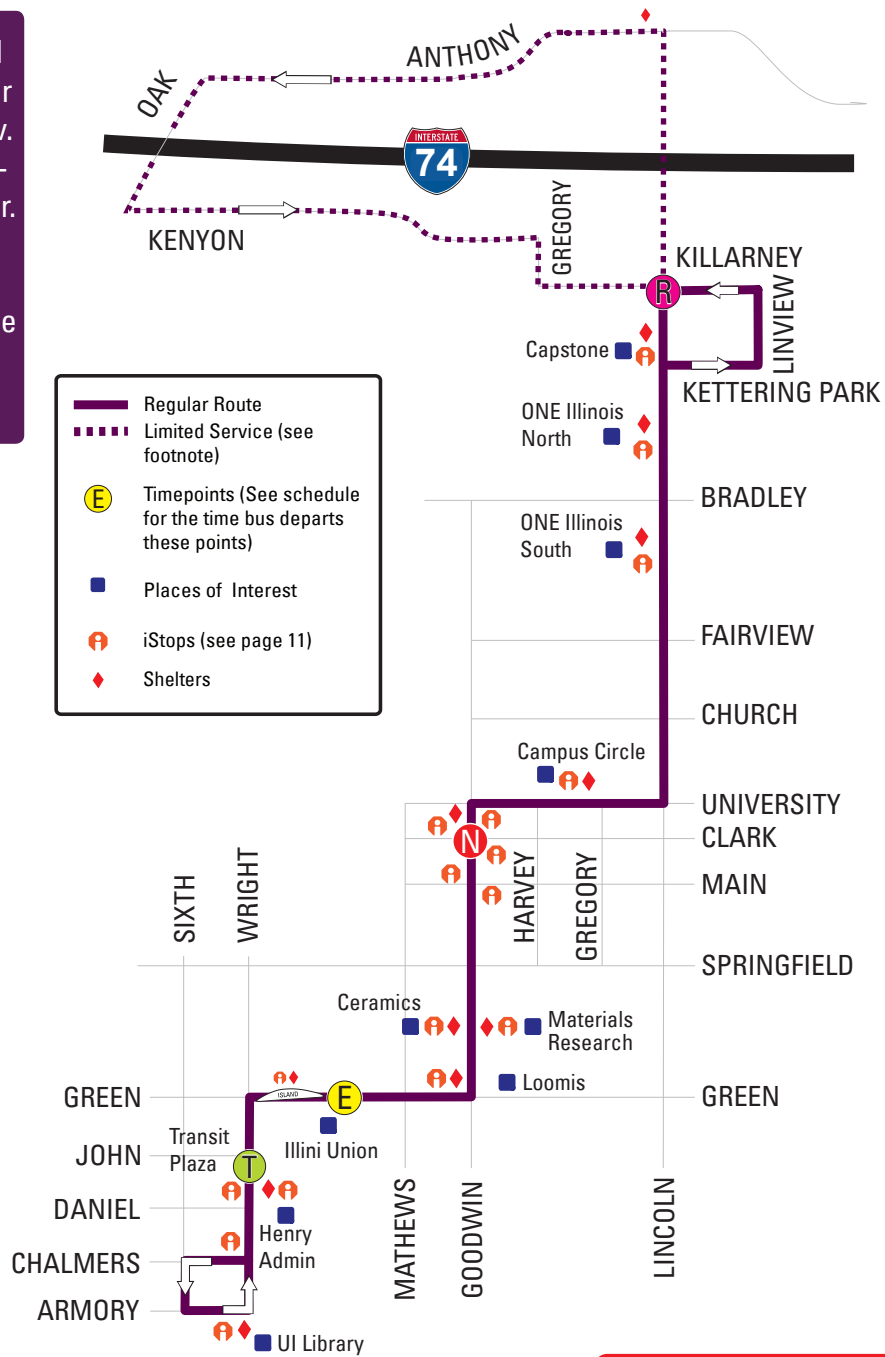
- L These trips operate Killarney to Lincoln to Anthony to Oak to Kenyon to Lincoln resuming 22 Illini Limited South at the southwest corner of Lincoln & Killarney. At all other times, operates regular route.
- S This trip continues into evening service as the 220 Illini Limited Evening. Please refer to the 220 Illini Limited Evening for exact route and schedule.
- \* End of route.

# 22 Illini Limited Weekday

Operates during UI Breaks and Summer Sessions ONLY: Nov. 17-Nov. 24, Dec. 21-Jan. 12, Mar. 16-Mar. 23, May 11-Aug. 22. See 22 Illini on Page 76 for schedule during UI Fall and Spring Semesters.



- Regular Route
- Limited Service (see footnote)
- Timepoints (See schedule for the time bus departs these points)
- Places of Interest
- iStops (see page 11)
- Shelters



Weekday

Evening

Saturday

Sunday

22 Illini Limited  iStops	
When operating on and near the U of I campus, on University Ave., and on far North Lincoln Ave., stops shown below are iStops for this route. No fare or pass is needed. Look for the iStop symbol!	
(N) Armory & Wright	(N) Goodwin at Materials Research Lab
(S) Campus Circle	(S) Illini Union
(S) Capstone Quarters	(S) Green & Goodwin
(S) Goodwin & Clark	(S) ONE Illinois North
(S) Goodwin & Main	(S) ONE Illinois South
(N) Goodwin & University	(S) Transit Plaza
(S) Goodwin at Ceramics Bldg.	(S) Wright & Chalmers
(N) Denotes stop only served by Northbound trips.	
(S) Denotes stop only served by Southbound trips.	

**MCORE**  
Multimodal Corridor Enhancement Project

MCORE Project work will cause reroutes for this route during all or part of 2018-2019. Details at [mtd.org](http://mtd.org) or [mcoreproject.com](http://mcoreproject.com). MTD urges all riders, pedestrians, and bicyclists to be especially cautious when traveling in the MCORE Project area(s).

Weekday

The following footnotes provide information for route deviations of routes on Champaign and Urbana Middle and High School days only. These trippers are available to the public-at-large.

See [mtd.org/maps-and-schedules/schools](http://mtd.org/maps-and-schedules/schools) for School Routes Maps & Schedules.

Evening

## 1 Yellow Weekday

- C On school days only this trip serves Central and Centennial High Schools. Begins route at Boardwalk & Baytowne at 7:20A and continues Boardwalk to Interstate to Prospect to Newton to Leggett to Bardeen to Toalson to Interstate to Prospect to Town Center to Market Place Outer Drive to Market to Bradley to State to Church to Mattis to Round Barn Road to Crescent. This trip ends at Crescent & William.
- E On school days only this trip serves Edison and Franklin Middle Schools and Central High School. Trip begins at First & St. Mary's at 7:08A and continues via First to Curtis to Paddock West to Paddock East to Curtis to Neil to Burwash to Lyndhurst to Park Lane to Prospect to Devonshire to Neil to Green to Lynn to Vine to Harris. This trip ends at Harris & Bradley.
- F On school days only this trip serves Franklin Middle School. Begins route at Harris & Harvard at 3:05P then continues via Harris to Vine to Randolph to Bradley to Neil to Town Center to Market Place Outer Drive to Market to Bradley to Fifth to Washington to Second. Trip ends at Second & University.
- J On school days only this trip serves Edison and Jefferson Middle Schools. Begins route at Boardwalk & Baytowne at 7:00A and continues Boardwalk to Interstate to Prospect to Newton to Leggett to Bardeen to Toalson to Interstate to Prospect to Town Center to Market Place Outer Drive to Market to Bradley to State to Green to Prospect to John to Crescent. This trip ends at Crescent & Sangamon.
- M On school days only this trip serves Centennial High School. Begins route at Crescent & William at 3:25P then continues via Crescent to Sangamon to Mattis to Bradley resuming regular route at Bradley & Neil until Prospect & Town Center. At Prospect & Town Center, bus continues Prospect to Newton to Leggett to Bardeen to Toalson to Interstate to Prospect to Town Center to Boardwalk to Marketview to Anthony to Campbell to Queensway to Roland to Walters to Anthony to Mattis. If passengers are still aboard at Anthony & Mattis, bus will continue Mattis to Paula ending at Paula & McKinley.
- T This trip departs from Central High School at 3:30P continuing via Lynn to University to Second to Washington to Fifth to Bradley to Market to Market Place Outer Drive to Neil to Interstate to Toalson to Bardeen to Leggett to Newton.

Saturday

Sunday

## 3 Lavender Weekday

- C On school days only this trip serves Central High School. Begins route at 3:25P at Lynn & University then continues via University to Elm to Vine, resuming regular 3 Lavender North at Vine & Elm. If passengers aboard, route will continue via Anthony to Marketview to Boardwalk to Town Center to Neil.
- D On school days only this trip serves Edison Middle School. Begins route at Neil & Town Center at 7:00A and continues via Town Center to Boardwalk to Marketview to Prospect to Bloomington to Mattis to Paula. Due at Paula & Mattis at 7:10A, the route continues via regular route to Paula & McKinley, then continues via McKinley to Bradley to Prospect to University to State to Green.
- E On school days only this trip serves Jefferson Middle School. Begins route on Crescent at 2:45P and continues via Crescent to John to Mattis to Bradley to McKinley to Paula where it resumes regular 3 Lavender North. If passengers are still aboard, route will continue via Anthony to Marketview to Boardwalk to Interstate to Prospect to Newton to Leggett to Bardeen to Toalson to Interstate to Prospect to Town Center to Neil to Marketview to Market to Bradley.
- F On school days only this trip serves Franklin Middle School. Leaves regular route at Vine & Harris then continues via Vine to Prospect to Bradley to Harris, due at Harris & Harvard at 3:10P. Trip then continues via Harvard to Prospect to Bradley to Harris to regular route. If passengers are onboard, the trip will continue Boardwalk to Interstate to Prospect to Newton to Leggett to Bardeen to Toalson to Interstate.
- H On school days only this trip serves Central High School. Leaves regular route at State & Church and continues via Church to Lynn to University to Chester to regular 3 Lavender North.
- J On school days only this trip serves Jefferson Middle School and Centennial High School. Leaves regular route at Paula & McKinley and continues via McKinley to Bradley to Mattis to John to Crescent. Trip ends at Crescent & Sangamon.
- M On school days only this trip serves Edison Middle School. Leaves regular route at State & Church and continues via State to Green to Neil to Walnut to University to Illinois Terminal.

## 5 Green Weekday

- C On school days only these trips serve Urbana Middle School. Buses are due at Main & Brady at 8:00A; Washington & Kinch at 8:10A; and Washington & Lierman at 8:10A.
- E On school days only these trips serve Copper Ridge, Ironwood, and Robeson West areas as the 5 Green Express. Please refer to the 5 Green Express for exact route and schedule.
- F On school days only these trips serve Lincolnshire Fields West, Trails at Brittany, Turnberry Ridge, and Glenshire as the 5 Green Express. Please refer to the 5 Green Express for exact route and schedule.
- H On school days only these trips serve Urbana High School. Buses are due at Washington & Lierman at 7:37A and Florida & Philo at 7:43A. Leaves regular route at Florida & Philo via Florida to Race to Urbana High School.
- T On school days only these trips serve Glenshire, Turnberry Ridge, Trails at Brittany, Lincolnshire Fields West, Ironwood, and Copper Ridge areas as the 5 Green Express. Please refer to the 5 Green Express for exact route and schedule.
- U On Urbana school days only the 2:20P and 3:15P trips serve Urbana High School, beginning route at Race & Iowa then continuing via Washington to Vine to regular 5 Green East as far as Main & Smith. Bus then loops through Edgewood via 6 Orange routing ending trip at Rt. 150 & Dodson. The 3:45P trip begins on the west side of Vine at Fairlawn then follows above routing.
- Z On school days only this trip serves Franklin Middle School and Central High School. Leaves Round Barn Road to Country Fair Drive to Springfield to Mattis to Bradley to Harris to Vine to Lynn. This trip ends at Lynn & University.



The following footnotes provide information for route deviations of routes on Champaign and Urbana Middle and High School days only. These trippers are available to the public-at-large.

See [mtd.org/maps-and-schedules/schools](http://mtd.org/maps-and-schedules/schools) for School Routes Maps & Schedules.

## 5 Green Express Weekday

- E On school days only these trips serve Copper Ridge, Ironwood, and Robeson West. Begins route at Staley & Ironwood at 7:00A and 7:40A then continues via Ironwood to Crossgate to Mullikin to Copper Ridge to Staley to Farhills to Fields South to Windsor to Windover to Countrybend to Springhill to Meadows West to Duncan. 7:00A trip continues via Duncan to Windsor to Mattis to Broadmoor to Mayfair to Kirby to Crescent to John to Mattis to Round Barn Road due at 7:31A and then continues via Round Barn Road to Springfield to Mattis to Bradley to Harris to Vine to Lynn. Trip ends at Lynn & University. 7:40A trip continues via Duncan to Kirby to Crescent to John to Mattis to Round Barn Road due at 8:05A.
- F On school days only these trips serve Lincolnshire Fields West, Trails of Brittany, Turnberry Ridge & Glenshire. Begins route at Cobblefield & Bentbrook at 7:02A and 7:28A then continues via Cobblefield to Bentbrook to Staley to Brittany Trail to Mullikin to Curtis Meadow to Staley to Inverness to Cobblefield to Kirby to Crescent to John to Mattis to Round Barn Road. The 7:00A trip is due to arrive at Round Barn Road at 7:31A and then continues via Country Fair Drive to Springfield to Mattis to Bradley to Harris. Trip ends at Harris & Harvard. The 7:28A trip is due to arrive at Round Barn Road at 7:50A.
- P On school days only these trips serve Glenshire, Turnberry Ridge, Trails of Brittany, Lincolnshire Fields West, Ironwood, and Copper Ridge. Trips operate via Kirby to Cobblefield to Inverness to Staley to Curtis Meadow to Mullikin to Brittany Trail to Staley to Pinecrest to Bentbrook to Staley to Ironwood to Crossgate to Mullikin to Copper Ridge to Staley. The 2:45P trip begins at 2:30P at Mayfair & Lincoln and continues via Mayfair to Kirby to Crescent & Sangamon due at 2:40P. At 2:40P trip leaves Crescent & Sangamon via Crescent to Kirby, due at Kirby & Duncan at 2:50P, and then continues via routing above. The 3:15P trip begins at Green & State at 2:50P and continues via Green to Prospect to Bradley to Harris, due at Harris & Harvard at 2:55P. Trip continues from Harris & Harvard at 3:00P via Harris to Vine to Prospect to John to Mattis to Kirby, due at Kirby & Duncan at 3:15P, and then continues via routing above. The 3:33P trip begins at Lynn & University at 3:20P and continues via State to Springfield to Mattis to Round Barn Road, due at 3:33P. At 3:33P trip leaves Round Barn Road to Country Fair Drive to Springfield to Duncan, due at Kirby & Duncan at 3:38P, and then continues via routing above. The 3:30P trip begins at Crescent & William at 3:25P and continues via Crescent to Kirby, due at Kirby & Duncan at 3:30P, then continues via routing above.
- Q On school days only these trips serve Maynard Lake, Lincolnshire Fields East, Cherry Hills, Rolling Acres, and Robeson West from Kirby & Duncan via regular 5 Green Express West to Cherry Hills & Curtis. Trips will enter Rolling Acres and continue to Robeson West if passengers are still aboard. Westbound trips leave regular route at Curtis & Cherry Hills and continue via Curtis to Duncan to Rolling Acres to Valkar to Meadow to Curtis to Duncan to Meadows West to Springhill to Countrybend to Windover. At 2:50P the trip begins route at Green & State and continues via Green to Prospect to Bradley to Harris, due at Harris & Harvard at 2:55P. Trip continues from Harris & Harvard at 3:00P via Harris to Vine to Prospect to John to Mattis to Kirby, due at Kirby & Duncan at 3:15P, then continues via 5 Green Express West routing above.
- T On school days only AM Eastbound trips enter Rolling Acres. Eastbound trips leave regular route at Curtis & Cherry Hills and continue via Curtis to Duncan to Rolling Acres to Valkar to Meadow to Curtis to Cherry Hills to regular route. Westbound trips will enter Rolling Acres and continue to Robeson West if passengers aboard. PM Westbound trips leave regular route at Curtis & Cherry Hills and continue via Curtis to Duncan to Rolling Acres to Valkar to Meadow to Curtis to Duncan to Meadows West to Springhill to Countrybend to Wendover Place.
- Z On school days only this trip serves Franklin Middle School and Central High School. Leaves Round Barn Road to Country Fair Drive to Springfield to Mattis to Bradley to Harris to Vine to Lynn. This trip ends at Lynn & University.

## 6 Orange Weekday

- H On school days only this trip serves Urbana High School. Leaves regular route at Smith & Route 150 via Smith to Main to Lierman. Continues as a 5 Green West at Lierman & Washington at 7:27A.
- K On school days only this trip serves Urbana Middle School. Begins route on the west side of Vine & Fairlawn and then continues via Vine to Pennsylvania to Anderson to Fairlawn to Vine to Kerr to Eastern to Perkins to Carroll to Cunningham to University to Route 150 to regular 6 Orange East.
- U On school days only this trip serves Urbana Middle School. Trip starts as a 6 Orange West at Route 150 & East Dodson at 8:00A. Continues via Slayback to Smith to Route 150 to University to Vine to Urbana Middle School.
- Y On school days only these trips serve Urbana High School. Begins route at Race & Iowa at 2:20P and 3:15P then continues via Race to Washington to Race to Illinois to Vine to University to Route 150 to regular 6 Orange East.

## 7 Grey Weekday

- B On school days only this trip serves Central and Centennial High Schools. Leaves Fifth & Bradley at 7:35A via regular route to Second to University to Chestnut to Main/Church to Mattis to Round Barn Road to Crescent, ending at Centennial.
- C On school days only this trip serves Centennial High School. Begins route on Crescent at 3:30P and continues via Crescent to Sangamon to Mattis to University, resuming regular route at University & Prospect.
- D On school days only this trip serves Edison Middle School. Begins route at Green & State at 2:50P and continues via Green to Elm to Springfield to Randolph to University, resuming regular route at University & Randolph. If passengers are still aboard at Fifth & Bradley, route will continue via Bradley to Market to Market Place Outer Drive to Town Center to Neil.
- E On school days only this trip serves Westlake, Timberline, and Parkland Ridge areas and will divert to Edison Middle School. On school days this trip does not serve Parkland College Main Stop. Trip begins at 7:00A at the NW corner of Duncan & Clayton via Clayton to Crestwood to Bradley to Alpine to Valerie to Bonnie Blair to Duncan to Bradley to Pomona to Clayton to the SW corner of Bradley & Clayton due at 7:13A. Trip then continues from Bradley & Clayton via regular 7 Grey East as far as University & State. At University & State trip leaves regular route and continues via State to Green to Randolph and then resumes regular route at Randolph & University.
- F On school days only this trip serves Urbana Middle School. Begins route on the west side of Vine at Fairlawn and then continues via Vine to Michigan to Race to Washington to Race to Illinois to Vine to University to regular 7 Grey West.

Weekday

The following footnotes provide information for route deviations of routes on Champaign and Urbana Middle and High School days only. These trippers are available to the public-at-large.

See [mtd.org/maps-and-schedules/schools/](http://mtd.org/maps-and-schedules/schools/) for School Routes Maps & Schedules.

Evening

## 7 Grey Weekday, cont.

- J On school days only this trip serves Edison & Jefferson Middle Schools. Leaves regular route at University & Chester and continues via University to State to Green to Prospect to John to Crescent. Trip ends at Crescent & Sangamon.
- K On school days only this trip serves Central High School. Begins route at 3:25P at Lynn & University then continues the regular 7 Grey East route. Route does not enter Illinois Terminal and ends at Bradley & Romine.
- M On school days only this trip serves Urbana Middle School. Leaves regular route at University & Broadway via University to Vine.
- N On Champaign school days only, trip leaves Fourth & Bradley at 7:35A and continues Bradley to Fifth to Washington to Second to University to Chestnut to Main to Church to Mattis to Round Barn Road to Crescent. This trip ends at Crescent & William.
- P On school days only this trip serves Central High School. Begins route at Lynn & University at 3:25P and continues via Lynn to University to Elm to Church. At Church & Elm continues via regular 7 Grey West to Williamsburg & Mattis. At Williamsburg & Mattis leaves regular route and continues via Mattis to Bradley to Clayton to Pomona to Bradley to Duncan to Bonnie Blair to Valerie to Alpine to Bradley to Crestwood to Clayton. Trip ends at Clayton & Duncan.
- S On school days only this trip serves Jefferson Middle School. Begins route on Crescent at 2:45P and continues via Crescent to John to Mattis to University, resuming regular route at University & Prospect.
- T On school days only this trip serves Urbana High School. AM trips leave regular route at Vine & Elm via Vine to Pennsylvania to Race. PM trip begins at Race & Iowa at 2:20P and also at 3:20P and continues via Race to Washington to Race to Illinois to Vine to University to regular 7 Grey West.
- V On school days only this trip serves Edison Middle School. Begins route at Green & State at 2:50P and continues via Green to Prospect to regular 7 Grey West route at Prospect & Church. This trip ends at Williamsburg & Mattis.

Saturday

Sunday

## 8 Bronze Weekday

- C On school days only this trip operates Race to Washington to Vine, resuming regular route at Vine & Pennsylvania.
- M On school days only this trip serves Urbana Middle School. Leaves regular route at Vine & Pennsylvania via Vine to Michigan to Urbana Middle School.

## 9A Brown Weekday

- C On school days only this trip serves Westlake, Timberline, and Parkland Ridge areas and diverts to Franklin Middle School and Central High School. Trip begins at the northwest corner of Duncan & Clayton at 7:20A and continues via Clayton to Crestwood to Bradley to Alpine to Valerie to Bonnie Blair to Duncan to Bradley to Pomona to Clayton to Bradley. Trip continues via regular 9A Brown route, due to Bradley & Mattis at 7:30A, as far as Bradley & Harris. At Bradley & Harris, trip leaves regular route and continues via Harris to Vine to Lynn.
- E On school days only this trip serves Jefferson and Edison Middle Schools. Begins route on Crescent at 2:45P, then continues via Crescent to John to Mattis to Springfield to State to Green, due at Green & State at 2:55P. Trip then continues via Green to Prospect to Devonshire to Galen to Windsor to Winward to Sussex to Galen to Prospect to Park Lane to Lyndhurst to Burwash to Neil to Curtis to Paddock West to Paddock East to Curtis to First. This trip ends at First & Gerty.
- R On school days only this trip serves Franklin Middle School and Central High School. Begins route at Harris & Harvard at 3:10P, then continues via Harris to Vine to Lynn, due at Lynn & University at 3:20P. Trip then continues via University to State to Kirby to Prospect to Devonshire to Galen to Windsor to Winward to Sussex to Galen to Prospect to Park Lane to Lyndhurst to Burwash to Neil to Curtis to Paddock West to Paddock East to Curtis to First. This trip ends at First & Gerty.

## 9B Brown Weekday

- E On school days only this trip serves Edison Middle School. Trip begins at Green & State at 2:50P and continues via Green to Elm to Springfield to Randolph to Bradley to Clayton to Pomona to Bradley to Duncan to Bonnie Blair to Valerie to Alpine to Bradley to Crestwood to Clayton. This trip ends at Clayton & Duncan.
- F On school days only this trip serves Franklin Middle School. Trip begins at Harris & Harvard at 3:05P and continues via Harris to Maple to Prospect to Bradley to Williamsburg to Mattis to Bradley to Clayton to Pomona to Bradley to Duncan to Bonnie Blair to Valerie to Alpine to Bradley to Crestwood to Clayton. This trip ends at Clayton & Duncan.
- M On school days only this trip serves St. Matthew School area. Leaves regular route at Broadmoor & Galen via Broadmoor to Mayfair to Lincolnshire to Foothill to Robert Dr. to Broadmoor, resuming regular route at Broadmoor & Galen.
- W On school days only this trip serves Edison and Franklin Middle Schools and Central High School. Trip begins at Prospect & Galen at 7:21A and continues via Galen to Sussex to Winward to Windsor to Galen, due at Galen & Windsor at 7:28A. Trip continues via Galen to Broadmoor to Prospect to Kirby to Neil to Green to Lynn to Vine to Harris. This trip ends at Harris & Bradley.

## 10 Gold Weekday

- E On school days only this trip enters Liberty Commons via Columbia to Hancock to Hamilton to Jefferson to Columbia to Brownfield to regular route. Morning trip leaves regular route at Broadway & University via University to Vine to Pennsylvania to Race to Urbana High School.
- M On school days only this trip serves Urbana Middle School. Begins route on the west side of Vine & Fairlawn, then goes Vine to Pennsylvania to Race to Elm, resuming regular route at Lincoln Square Parking Garage south side.
- S These trips do not serve Lincoln Square. On school days only these trips serve Urbana High School. Begin route at Race & Iowa at 2:20P and 3:15P then continue via Race to Washington to Race to Elm, resuming regular route at Elm & Broadway but does not serve Lincoln Square. Enters Liberty Commons via Columbia to Hancock to Hamilton to Jefferson to Columbia to Brownfield to regular route.
- U On school days only this trip serves Urbana Middle School. Route begins at 8:00A at Ivanhoe Estates. Leaves regular route at Broadway & University via University to Vine to Urbana Middle School.

The following footnotes provide information for route deviations of routes on Champaign and Urbana Middle and High School days only. These trippers are available to the public-at-large.

See [mtd.org/maps-and-schedules/schools](http://mtd.org/maps-and-schedules/schools) for School Routes Maps & Schedules.

## 16 Pink Weekday

- R On Champaign school days only, this trip serves Jefferson Middle School. The trip begins at Crescent & Sangamon and continues Crescent to Kirby to Duncan to Bradley to Bluegrass to Boulder Ridge to Farley to Pebblebrook to Bluegrass.
- S On Champaign school days only, this trip serves Centennial High School. This trip begins at Crescent & William and continues Crescent to Kirby to Duncan to Bradley to Bluegrass to Boulder Ridge to Farley to Pebblebrook to Bluegrass.
- T On Champaign school days only, this trip serves Central High School and Edison and Franklin Middle Schools. Begins route at Kirby and Cobblefield at 7:20AM and continues Cobblefield to Inverness to Staley to Wildflower to Switchgrass to Summer Sage to Bluegrass to Boulder Ridge to Farley to Pebblebrook to Bluegrass to Bradley to Duncan to Springfield to State to Green to Lynn to Church to Prospect to Vine to Harris.
- U On Champaign school days only, this trip serves Centennial High School and Jefferson Middle School. Begins route at Kirby & Cobblefield at 7:21AM and continues Cobblefield to Inverness to Staley to Wildflower to Switchgrass to Summer Sage to Bluegrass to Bradley to Duncan to Springfield to Country Fair Drive to Round Barn Road to Crescent. The trip ends at Crescent & Sangamon.
- V On Champaign school days only, this trip serves Centennial High School and Jefferson Middle School. Begins route at Bluegrass and Bradley at 7:23AM and continues Bluegrass to Boulder Ridge to Farley to Pebblebrook to Bluegrass to Bradley to Duncan to Springfield to Country Fair Drive to Round Barn Road to Crescent. The trip ends at Crescent & Sangamon.
- W On school days only this trip serves Jefferson Middle School and Centennial High School. The trip operates Cobblefield to Bentbrook to Staley to Curtis Meadow to Mullikin to Brittany Trail Drive to Staley to regular route to Mattis to Kirby to Crescent to John to Mattis to regular route.
- X On Champaign school days only, this trip serves Jefferson Middle School. The trip begins at Crescent & Sangamon and continues Crescent to Kirby to Duncan to Bradley to Bluegrass to Summer Sage to Switchgrass to Wildflower to Staley to Inverness to Cobblefield to Kirby.
- Y On Champaign school days only, this trip serves Central High School and Franklin and Edison Middle Schools. The trip begins at State & Green and continues Green to Prospect to Bradley to Harris to Vine to State to Church to Mattis to Bradley to Bluegrass to Boulder Ridge to Farley to Pebblebrook to Bluegrass to Summer Sage to Switchgrass to Wildflower to Staley to Inverness to Cobblefield to Kirby.
- Z On Champaign school days only, this trip serves Centennial High School. One trip serves the Boulder Ridge area and one serves the Sawgrass and Turnberry Ridge areas. The trip begins at Crescent & William and continues Crescent to Kirby to Duncan to Bradley to Bluegrass to Summer Sage to Switchgrass to Wildflower to Staley to Inverness to Cobblefield to Kirby.

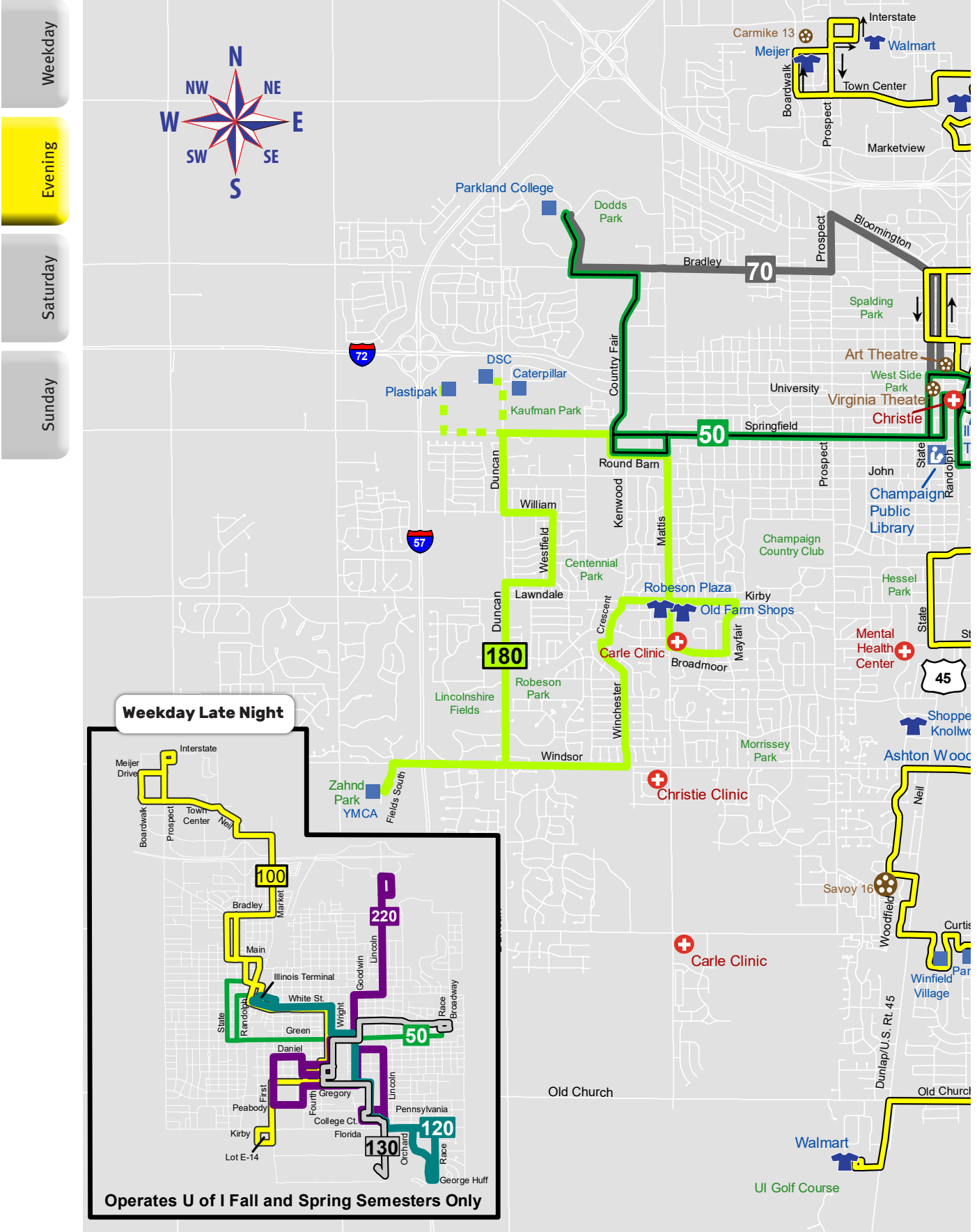
Weekday

Evening

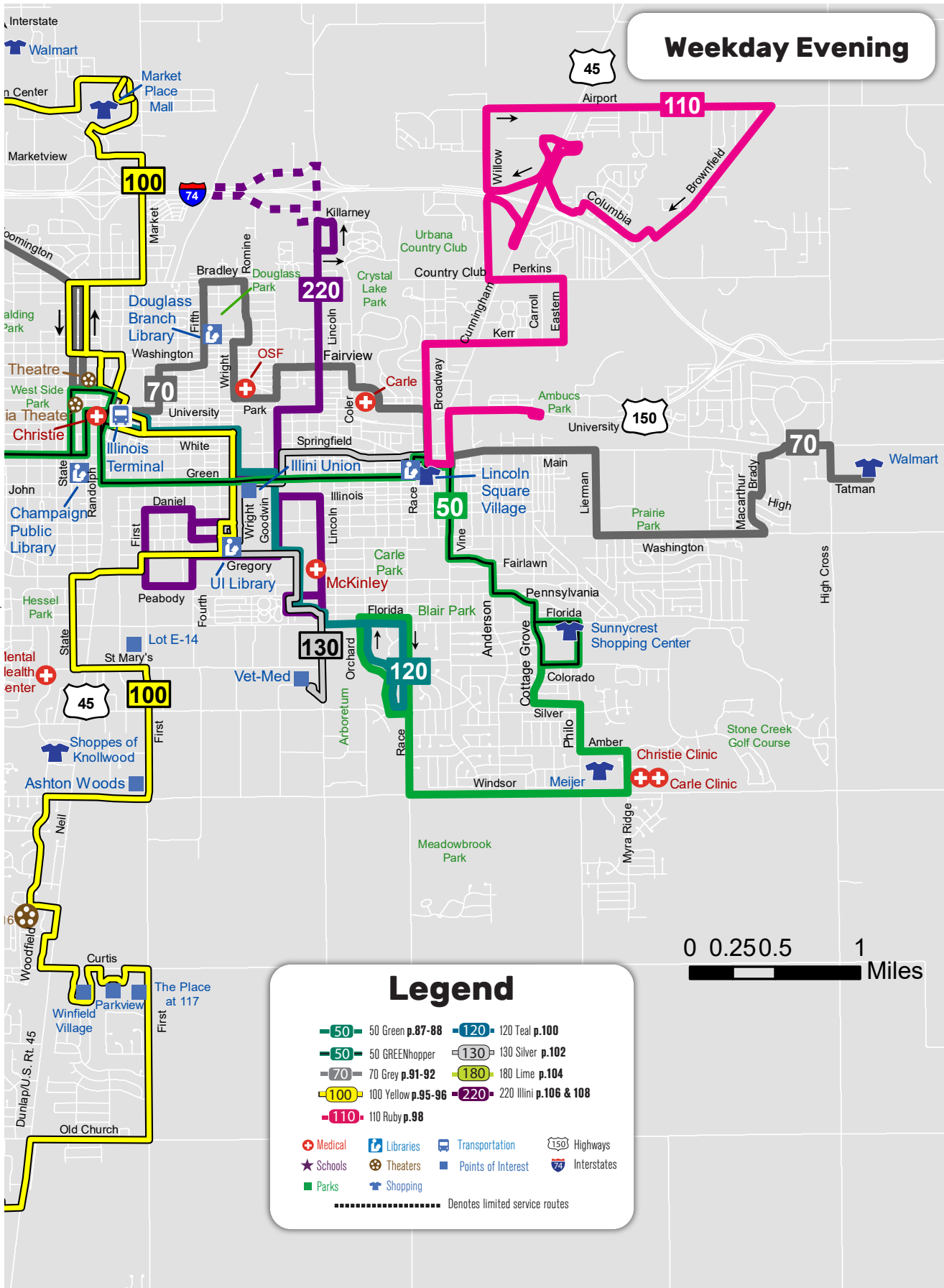
Saturday

Sunday

# Weekday Evening & Late Night System Maps



# Weekday Evening & Late Night System Maps



Weekday

Evening

Saturday

Sunday

# 50 Green Evening & Late Night

mtd.org

Weekday

Evening

Saturday

Sunday

## 50 Green Evening

### WESTBOUND

	<b>N</b> Orchard Downs South Shelter mtd7317	<b>P</b> Windsor & Vine (South Side) mtd5295	<b>D</b> Urbana Meijer (North Side) mtd5053	<b>Q</b> Sunnycrest (East Side) mtd6464	<b>F</b> Lincoln Square Garage South mtd2571	<b>E</b> Illini Union (North Shelter) mtd2115	<b>C</b> Illinois Terminal (Platform B) mtd6462	<b>R</b> Springfield & Willis (NE Corner) mtd3315	<b>B</b> Round Barn Road (North Side) mtd4568	<b>M</b> Parkland College (Main Stop) mtd3534
									M7:19P	7:25P
6:56P	7:01P	7:05P	7:14P	7:23P	7:29P	7:37P	7:44P	7:49	7:55	
			7:27	7:35/38	7:44	7:52	7:59	8:05	8:11	
7:26	7:31	7:35	7:42	7:51/53	7:59	8:07	8:14	8:19	8:25	
			7:57	8:05/08	8:14	8:22	8:29	8:35	8:41	
7:56	8:01	8:05	8:12	8:21/23	8:29	8:37	8:44	8:49	8:55	
			8:27	8:35/38	8:44	8:52	8:59	9:05	9:11	
8:26	8:31	8:35	8:42	8:51/53	8:59	9:07	9:14	9:19	9:25	
			8:57	9:05/08	9:14	9:22	9:29	9:35	9:41	
8:56	9:01	9:05	9:12	9:21/23	9:29	9:37	9:44	9:49	9:55	
			9:27	9:35/38	9:44	9:52	9:59	10:05	10:11	
9:26	9:31	9:35	9:42	9:51/53	9:59	10:07	10:14	10:19	10:25*	
			9:57	10:05/08	10:14	10:22	10:29	P10:35*		
9:56	10:01	10:05	10:12	10:21/23	10:29	10:37	10:44	RP10:49		
			10:27	10:35/38	10:44	P10:52*				
10:26	10:31	10:35	10:42	10:50/53	10:59	11:07/11	11:18	R11:23		
			10:57	11:05/08	11:14	P11:22*				
10:56	11:01	11:05	11:12	11:21/23	11:29	R11:37				
			11:34	F11:40*						

SMS ID  
(for more  
info, see  
pg. 12)

**GREENhopper** - When traveling westbound, trips operate as far as Parkland College.  
**F** On late night service days this trip continues to Downtown Champaign.  
**M** This trip is continued from the 5 Green East. Please refer to the 5 Green for exact route and times.  
**P** This trip does not serve Parkland College.  
**R** This trip continues as a 70 Grey Eastbound. Please refer to the 70 Grey Evening for exact route and schedule.  
 \* End of route.

## 50 Green Late Night

Operates during UI Fall and Spring Semesters ONLY. Does not operate during UI Breaks or Summer Sessions: Nov. 17-Nov. 24, Dec. 21-Jan. 12, Mar. 16-Mar. 23, May 11-Aug. 22.

### WESTBOUND

	<b>F</b> Lincoln Square Garage South mtd2571	<b>E</b> Illini Union (North Side) mtd2115	<b>C</b> Illinois Terminal (Platform A) mtd7534
	11:43P	11:48P	11:55P
	12:03A	12:08A	12:15A
	12:23	12:28	12:35
	12:43	12:48	12:55
	1:03	1:08	1:15
	1:23	1:28	1:35
	1:43	1:48	1:55
	2:03	2:08	2:15
	2:23	2:28	2:35
	2:33	2:38	2:45
	3:03	3:08	3:15
	3:33	3:38	3:45
	4:03	4:08	4:15
	4:33	4:38	4:45

SMS ID  
(for more  
info, see  
pg. 12)

**Friday Late Night ONLY**  
 Trips in red after 3:03A  
 operate only on Friday nights.

# 50 Green Evening & Late Night

## 50 Green Evening

**EASTBOUND**

	Parkland College (Main Stop)	Round Barn Road (North Side)	Springfield & Willis (SW Corner)	Illinois Terminal (Platform A)	Illini Union (South Side Shelter)	Lincoln Square Garage East	Sunnycrest (West Side)	Urbana Meijer (South Side)	Windsor & Vine (NE Corner)	Orchard Downs South Shelter
	M	B	R	C	E	F	L	D	P	N
	mtd3534	mtd4568	mtd3315	mtd7534	mtd6451	mtd6514	mtd6464	mtd5063	mtd5295	mtd7317
		6:40P	6:44P	6:51P	6:59P	7:05P	7:14P	7:19P	7:22P	7:26P
7:03P		7:10	7:14	7:06	7:14	7:20	7:27*			
		7:24	7:28	7:35	7:43	7:49	7:56*			
7:29		7:35/40	7:44	7:51	7:59	8:05	8:14	8:19	8:22	8:26
		7:55	7:59	8:06	8:14	8:20	8:27*			
8:03		8:10	8:14	8:21	8:29	8:35	8:44	8:49	8:52	8:56
8:18		8:25	8:29	8:36	8:44	8:50	8:57*			
8:33		8:40	8:44	8:51	8:59	9:05	9:14	9:19	9:22	9:26
8:48		8:55	8:59	9:06	9:14	9:20	9:27*			
9:03		9:10	9:14	9:21	9:29	9:35	9:44	9:49	9:52	9:56
9:18		9:25	9:29	9:36	9:44	9:50	9:57*			
9:33		9:40	9:44	9:51	9:59	10:05	10:14	10:19	10:22	10:26
9:48		9:55	9:59	10:06	10:14	10:20	10:27*			
10:03		10:10	10:14	10:21	10:29	10:35	10:44	10:49	10:52	10:56
10:18		10:25	10:29	10:36	10:44	10:50	10:57*			
		10:41	10:45	10:52	11:00	11:06*				
		11:00	11:03	11:10	11:18	11:24	E11:33*			
				11:26	11:34	11:40*				
		11:30	11:34	11:41	11:49	11:55*				

SMS ID (for more info, see pg. 12)

**GREENhopper** - When traveling eastbound, trips operate regular route as far as Cottage Grove & Florida, continuing via Cottage Grove to Colorado resuming as a 50 Green West at Cottage Grove & Colorado.  
 E This trip operates regular route as far as Cottage Grove & Colorado resuming as a 50 Green West at Cottage Grove & Colorado.  
 \* End of route.

## 50 Green Late Night

Operates during UI Fall and Spring Semesters ONLY. Does not operate during UI Breaks or Summer Sessions: Nov. 17- Nov. 24, Dec. 21-Jan. 12, Mar. 16-Mar. 23, May 11-Aug. 22.

**EASTBOUND**

	Illinois Terminal (Platform A)	Illini Union (South Side Shelter)	Lincoln Square Garage South
	C	E	F
	mtd7534	mtd6451	mtd2571
	12:00A	12:10A	12:15A
	12:20	12:30	12:35
	12:40	12:50	12:55
	1:00	1:10	1:15
	1:20	1:30	1:35
	1:40	1:50	1:55
	2:00	2:10	2:15
	2:15	2:30	2:30
	2:40	2:50	2:55*
	2:46	2:55	3:00*
	3:16	3:25	3:30
	3:46	3:55	4:00
	4:16	4:25	4:30
	4:46	4:55	5:00*

SMS ID (for more info, see pg. 12)

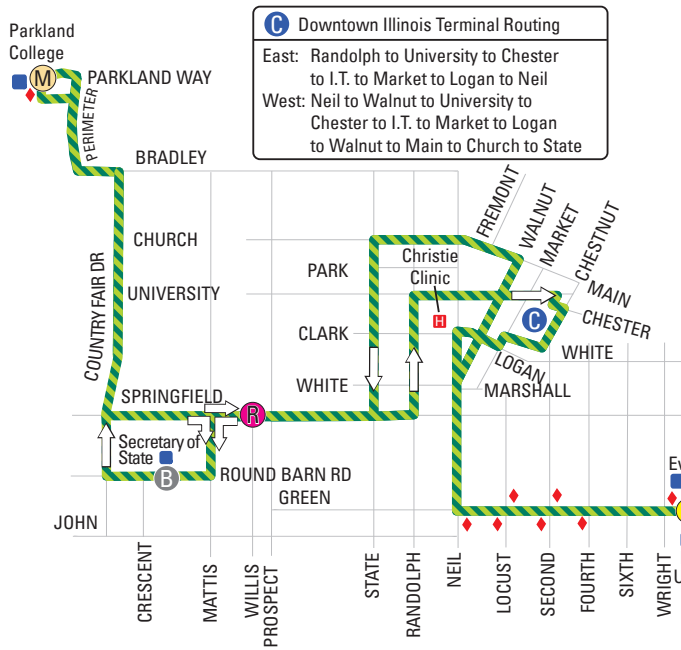
**Friday Late Night ONLY**  
 Trips in red after 3:16A operate only on Friday nights.

\* End of route.

- Weekday
- Evening**
- Saturday
- Sunday

# 50 Green Evening

- Weekday
- Evening
- Saturday
- Sunday

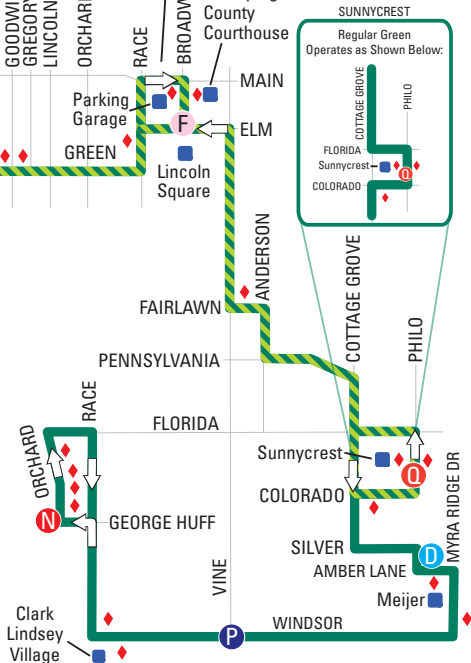


**C Downtown Illinois Terminal Routing**  
 East: Randolph to University to Chester to I.T. to Market to Logan to Neil  
 West: Neil to Walnut to University to Chester to I.T. to Market to Logan to Walnut to Main to Church to State

Hoppers run frequently and operate along the central portion of their parent route. The striped area on this map designates the path of the GREENhopper. The times highlighted in green on the timetable are the GREENhopper trips. To distinguish the Green route from its shortened GREENhopper route, look for the "hopper" designation on the destination sign of an operating bus as shown below.

When serving the Lincoln Square area, eastbound buses operate Race to Main to Broadway to the Lincoln Square Parking Garage East Stop on Broadway. Westbound buses will stop at the Parking Garage South Stop on Elm.

- Regular Route
- GREENhopper
- Timepoints (See schedule for the time bus departs these points)
- Places of Interest
- Hospitals and clinics
- Shelters



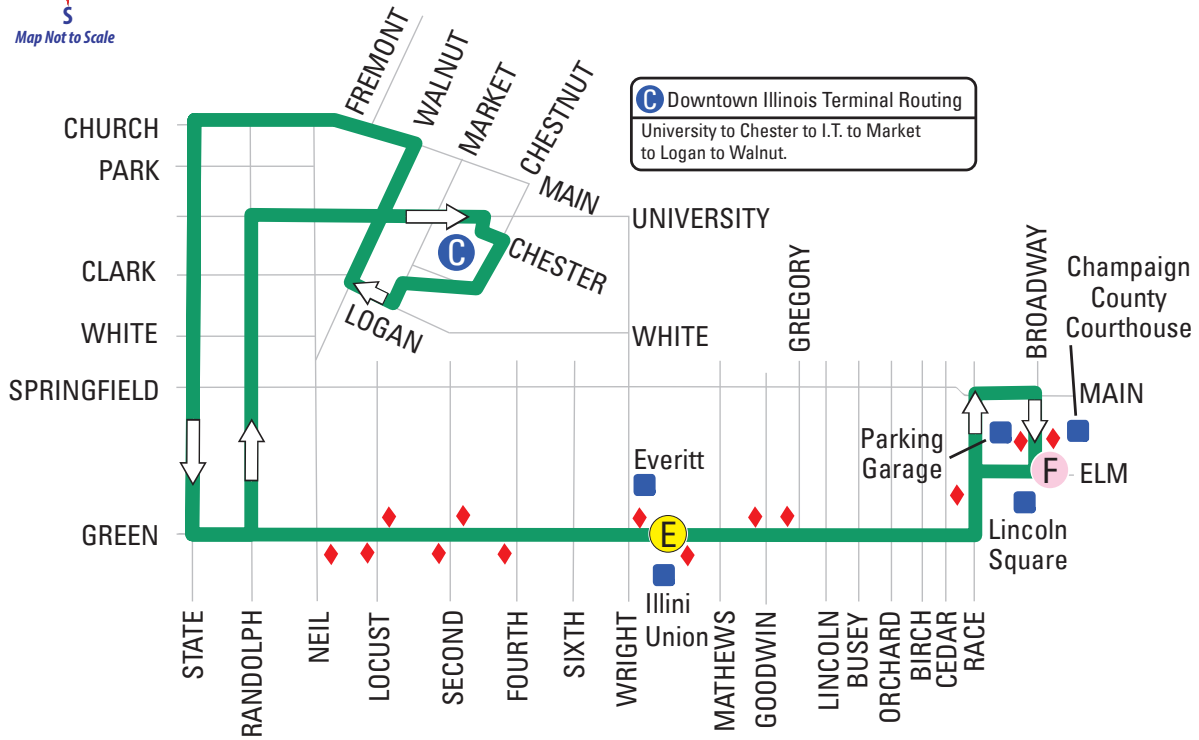
**MCORE**  
 Multimodal Corridor Enhancement Project

MCORE Project work will cause reroutes for this route during all or part of 2018-2019. Details at [mtd.org](http://mtd.org) or [mcoreproject.com](http://mcoreproject.com). MTD urges all riders, pedestrians, and bicyclists to be especially cautious when traveling in the MCORE Project area(s).



# 50 Green Late Night

Operates during UI Fall and Spring Semesters ONLY. Does not operate during UI Breaks or Summer Sessions: Nov. 17-Nov. 24, Dec. 21-Jan. 12, Mar. 16-Mar. 23, May 11-Aug. 22.



Weekday

Evening

Saturday

Sunday

- Regular Route
- Timepoints (See schedule for the time bus departs these points)
- Places of Interest
- Shelters

**MCORE**  
Multimodal Corridor Enhancement Project

MCORE Project work will cause reroutes for this route during all or part of 2018-2019. Details at [mtd.org](http://mtd.org) or [mcoreproject.com](http://mcoreproject.com). MTD urges all riders, pedestrians, and bicyclists to be especially cautious when traveling in the MCORE Project area(s).

# 70 Grey Evening

mtd.org










Weekday

Evening

Saturday

Sunday

## WESTBOUND

	Urbana Walmart 	Main & Brady (SW Far Side) 	Washington & Lierman (NE Corner) 	Lincoln Square Courthouse 	Park & Wright (NE Corner) 	Fifth & Beardsley (NW Corner) 	Illinois Terminal (Platform B) 	Bloomington at Home Depot (North Side) 	Parkland College (Main Stop) 
	mtd0127	mtd6357	mtd7344	mtd5137	mtd4255	mtd2054	mtd6462	mtd7764	mtd3534
	7:05P	7:07P	7:13P	6:50P	6:58P	7:03P	7:10P	7:18P	7:29P
	7:35	7:37	7:43	7:20	7:28	7:33	7:40	7:48	7:59
	8:05	8:07	8:13	8:20	8:28	8:33	8:40	8:48	8:59
	8:35	8:37	8:43	8:50	8:58	9:03	9:10	9:18	9:29
	9:05	9:07	9:13	9:20	9:28	9:33	9:40	9:48	9:59
	9:35	9:37	9:43	9:50	9:58	10:03	10:10	10:18	10:29
	10:05	10:07	10:13	10:21	10:29	10:34	H10:40	H10:46	
	10:35	10:37	10:43	10:51	10:59	11:04	K11:11*		
	11:00	11:02	11:08	11:15*					

SMS ID  
(for more  
info, see  
pg. 12)

H This trip does not serve Parkland College. Bus operates regular route to Bradley & Randolph then west on Bradley to Country Fair Drive to Springfield to Mattis to Round Barn Road due at 11:01P. Continues as the 50 Green East. Please refer to the 50 Green Evening for exact route and schedule.

K This trip does not serve Parkland College. Bus operates regular route to Bradley & Randolph then west on Bradley to Country Fair Drive to Springfield to Mattis to Round Barn Road due at 11:29P.

\* End of route.

# 70 Grey Evening

## EASTBOUND

<b>M</b> Parkland College (Main Stop)	<b>P</b> Bloomington at Pioneer Plaza (South Side)	<b>C</b> Illinois Terminal (Platform A)	<b>S</b> Fifth & Beardsley (SE Corner)	<b>T</b> Park & Wright (SE Far Side)	<b>F</b> Lincoln Square Garage East	<b>O</b> Washington & Lierman (SE Far Side)	<b>N</b> Main & Brady (SE Corner)	<b>R</b> Urbana Walmart
mtid3534	mtid0021	mtid7534	mtid2054	mtid4255	mtid6514	mtid7344	mtid6357	mtid0127
7:00P	7:09P	7:20P	7:27P	7:32P	7:40P	7:45P	7:51P	7:55P
7:34	7:41	7:50	7:56	8:01	8:10	8:16	8:21	8:25
8:04	8:11	8:20	8:26	8:31	8:40	8:46	8:51	8:55
8:34	8:41	8:50	8:56	9:01	9:10	9:16	9:21	9:25
9:04	9:11	9:20	9:26	9:31	9:40	9:46	9:51	9:55
9:34	9:41	9:50	9:56	10:01	10:10	10:16	10:21	10:25
10:04	10:11	10:20	10:26	10:31	10:40	10:46	10:51	10:55
10:34	10:41	10:48	10:54	10:59	11:07*			
	P11:02	11:11	11:17	11:22	11:29*			
		11:41	11:47	11:52	F11:59*			

SMS ID  
(for more  
info, see  
pg. 12)

- F** During the University of Illinois Fall and Spring semesters, this trip leaves Lincoln Square at 11:59P as the 50 Green West. Please refer to the 50 Green Late Night for exact route and schedule.
- P** This trip leaves Round Barn Road at 10:52P and does not serve Parkland College. Bus travels north on Country Fair Drive to Bradley to State to regular route.
- \* End of route.

Weekday

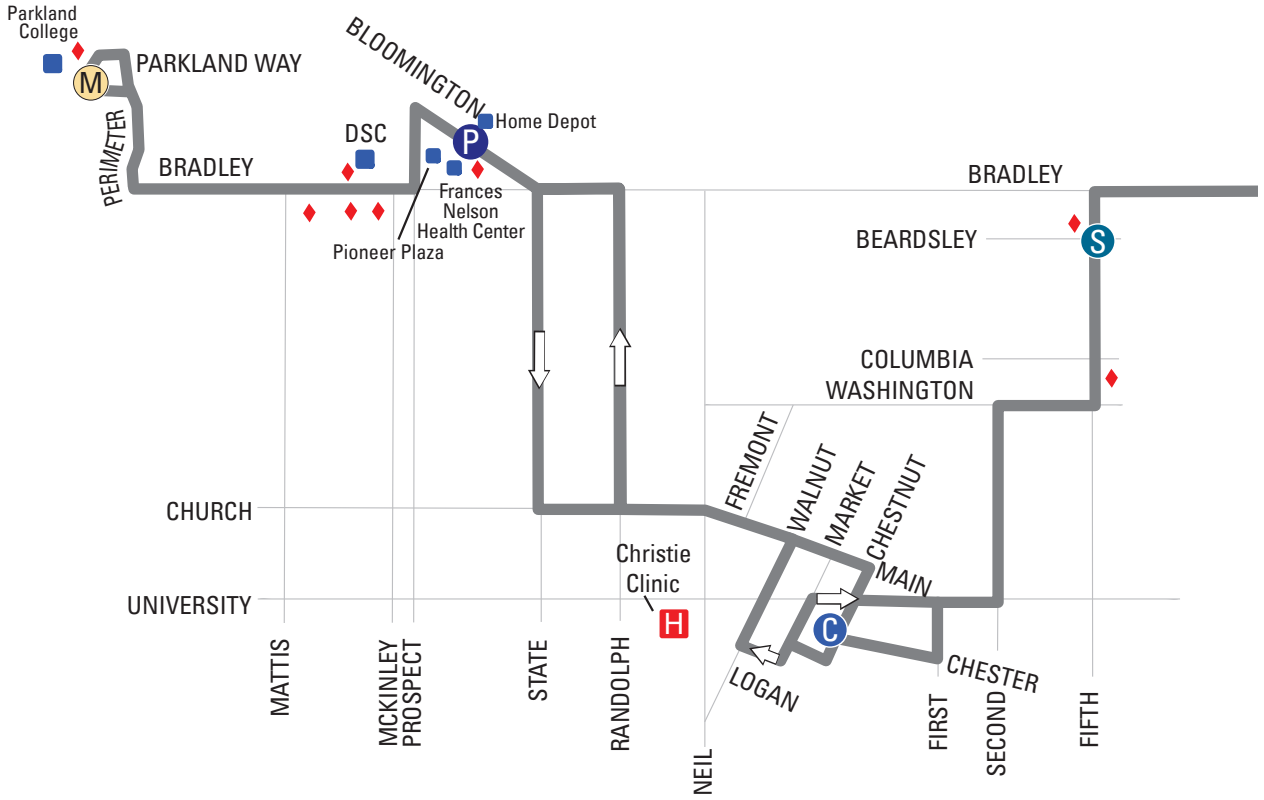
Evening

Saturday

Sunday

# 70 Grey Evening

- Weekday
- Evening
- Saturday
- Sunday



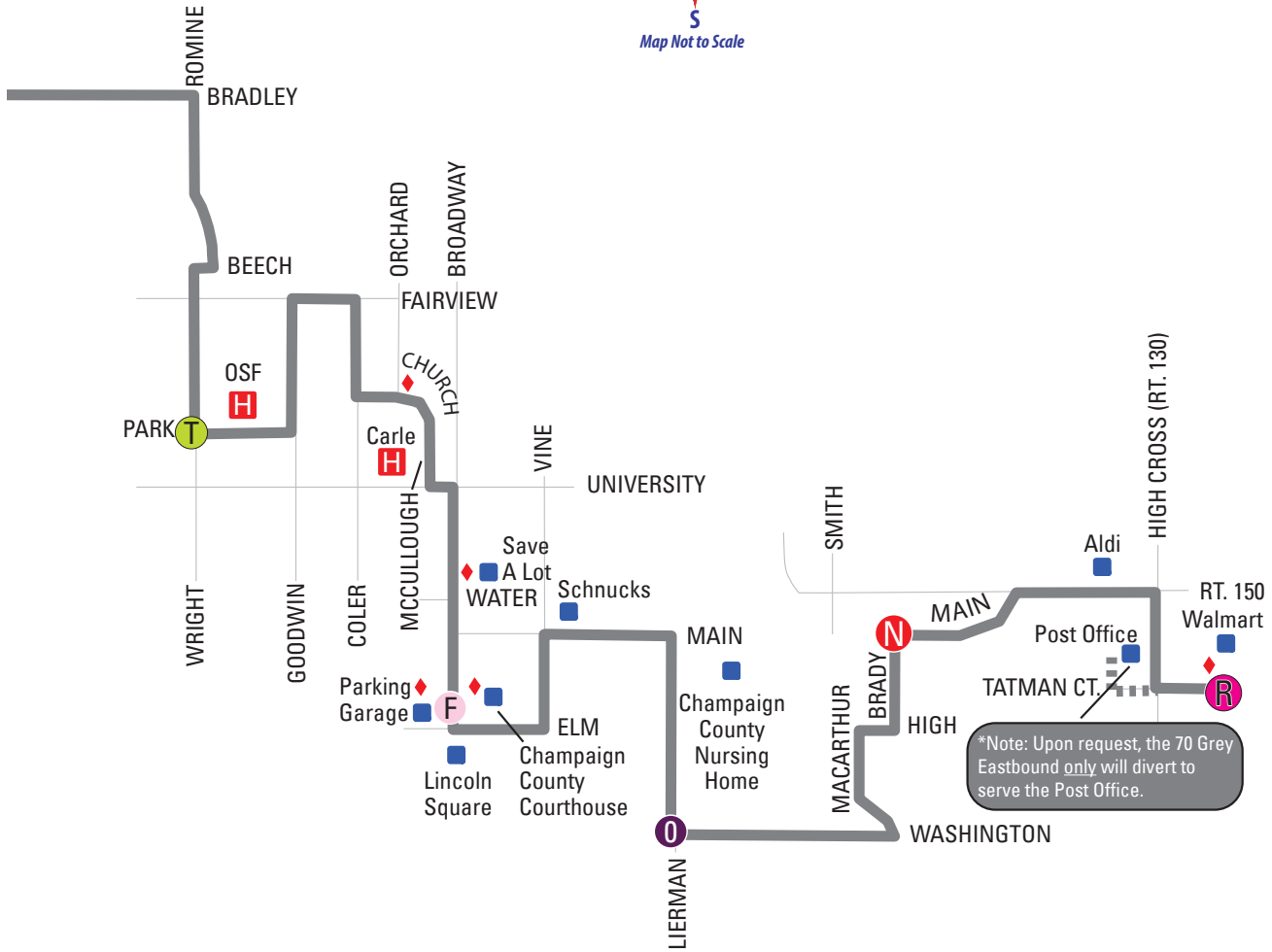
- Regular Route
- Limited Service (see footnote)
- Timepoints (See schedule for the time bus departs these points)
- Places of Interest
- Hospitals and Clinics
- Shelters

Downtown Illinois Terminal Routing

East: Church to Main to Chestnut to Chester to I.T. to Market to University

West: University to First to Chester to I.T. to Market to Logan to Walnut to Main to Church

# 70 Grey Evening



Weekday

Evening

Saturday

Sunday

# 100 Yellow Evening & Late Night

mtd.org

Weekday

Evening

Saturday

Sunday

## 100 Yellow Evening

### NORTHBOUND

W	O	H	I	R	T	C	A	X
Savoy Walmart (Dunlap Avenue)	The Place at 117 (East Side)	Curtis & Woodfield (NE Corner)	Kirby & State (SE Corner)	Gregory at Ikenberry Commons (South Side)	Transit Plaza (SE Platform)	Illinois Terminal (Platform C)	Market Place (NE Mall Entrance)	Champaign Walmart (East Shelter)
mtd5430	mtd7234	mtd0173	mtd3263	mtd4262	mtd6115	mtd4217	mtd3171	mtd1374
N6:35P N7:05	6:42P 7:12	6:49P 7:19	7:01P 7:31	7:06P 7:36	7:11P 7:41	N6:50P 7:50	7:05P 7:35	7:15P 7:45
7:35	7:42	7:49	8:01	8:06	8:11	8:20	8:35	8:45
8:05	8:12	8:19	8:31	8:36	8:41	8:50	9:05	9:15
8:35	8:42	8:49	9:01	9:06	9:11	9:20	9:35	9:45
9:05	9:12	9:19	9:31	9:36	9:41	9:50	10:05	10:15
9:35	9:42	9:49	10:01	10:06	10:11	10:20	10:35	10:45
10:05	10:12	10:19	10:31	10:36	10:41	10:50	11:05	11:15
10:35	10:42	10:49	11:01	11:06	11:11	11:20	11:35	11:45
11:05	11:12	11:19	11:31	11:36	11:41	11:50*		
11:35	11:42	11:49	12:01A	F12:04A				

SMS ID  
(for more  
info, see  
pg. 12)

F During University of Illinois Fall and Spring semesters, this trip continues. Please refer to the 100 Yellow Late Night for exact route and schedule.  
 N These trips are continued from the 1 Yellow North. Please refer to the 1 Yellow Weekday for exact route and schedule.  
 \* End of route.

## 100 Yellow Late Night

Operates during UI Fall and Spring Semesters ONLY. Does not operate during UI Breaks or Summer Sessions: Nov. 17-Nov. 24, Dec. 21-Jan. 12, Mar. 16-Mar. 23, May 11-Aug. 22.

### NORTHBOUND

O	R	T	C	B	X
Lot E-14 (North Shelter)	Gregory at Ikenberry Commons (South Side)	Transit Plaza (SE Platform)	Illinois Terminal (Platform C)	Meijer Dr. at Meijer (South Side)	Champaign Walmart (East Shelter)
mtd3513	mtd4262	mtd6115	mtd4217	mtd2063	mtd1374
12:30A	12:04A	12:08A	12:14A	12:28A	12:31A
1:00	1:04	1:08	1:14	1:28	1:31
1:30	1:34	1:38	1:44	2:04	-----
2:00	2:04	2:08	2:14	2:34	-----
2:30	2:34	2:38	2:44	2:59*	
3:00	3:04	3:08	3:14		
3:30	3:34	3:38	3:44		
4:00	4:04	4:08	4:14		
4:30	4:34	4:38	4:44		

SMS ID  
(for more  
info, see  
pg. 12)

**Friday Late Night ONLY**  
Trips in **Red** after 3:00A  
operate only on Friday nights.

T This trip ends at Moreland & Town Center at 2:59A.  
\* End of route.

# 100 Yellow Evening & Late Night

## 100 Yellow Evening

**SOUTHBOUND**

Champaign Walmart (East Shelter)	Market Place (NE Mall Entrance)	Illinois Terminal (Platform C)	Transit Plaza (SW Platform)	Gregory at Ikenberry Commons (North Side)	Kirby & State (NW Corner)	Curtis & Woodfield (NW Corner)	The Place at 117 (East Side)	Savoy Walmart (Dunlap Avenue)
X	A	C	T	R	I	H	O	W
mtid1374	mtid3171	mtid4217	mtid5404	mtid4262	mtid3263	mtid0173	mtid7234	mtid5430
7:20P	7:35P	6:50P	6:58P	7:03P	7:09P	7:17P	7:24P	7:30P
7:50	8:05	7:20	7:28	7:33	7:39	7:47	7:54	8:00
8:20	8:35	7:50	7:58	8:03	8:09	8:17	8:24	8:30
8:50	9:05	8:20	8:28	8:33	8:39	8:47	8:54	9:00
9:20	9:35	8:50	8:58	9:03	9:09	9:17	9:24	9:30
9:50	10:05	9:20	9:28	9:33	9:39	9:47	9:54	10:00
10:17	A10:27	9:50	9:58	10:03	10:09	10:17	10:24	10:30
10:45	10:55	10:20	10:28	10:33	10:39	10:47	10:54	11:00
11:16	11:28	10:50	10:58	11:03	11:09	11:17	11:24	11:30
11:45	A11:53	11:11	11:19	11:24	11:30	11:37	C11:44*	
		11:43	11:51*					
		12:13A	12:21A	F12:26A				

SMS ID (for more info, see pg. 12)

- A These trips serve Apollo Subdivision via Market to Mercury to Apollo.
- C If passengers are still aboard, bus will continue to Colbert Park.
- F During University of Illinois Fall and Spring semesters, this trip continues. Please refer to the 100 Yellow Late Night for exact route and schedule.
- S These trips are continued from the 1 Yellow South. Please refer to the 1 Yellow Weekday for exact route and schedule.
- \* End of route.

Weekday

**Evening**

Saturday

Sunday

## 100 Yellow Late Night

Operates during UI Fall and Spring Semesters ONLY. Does not operate during UI Breaks or Summer Sessions: Nov. 17- Nov. 24, Dec. 21-Jan. 12, Mar. 16-Mar. 23, May 11-Aug. 22.

**SOUTHBOUND**

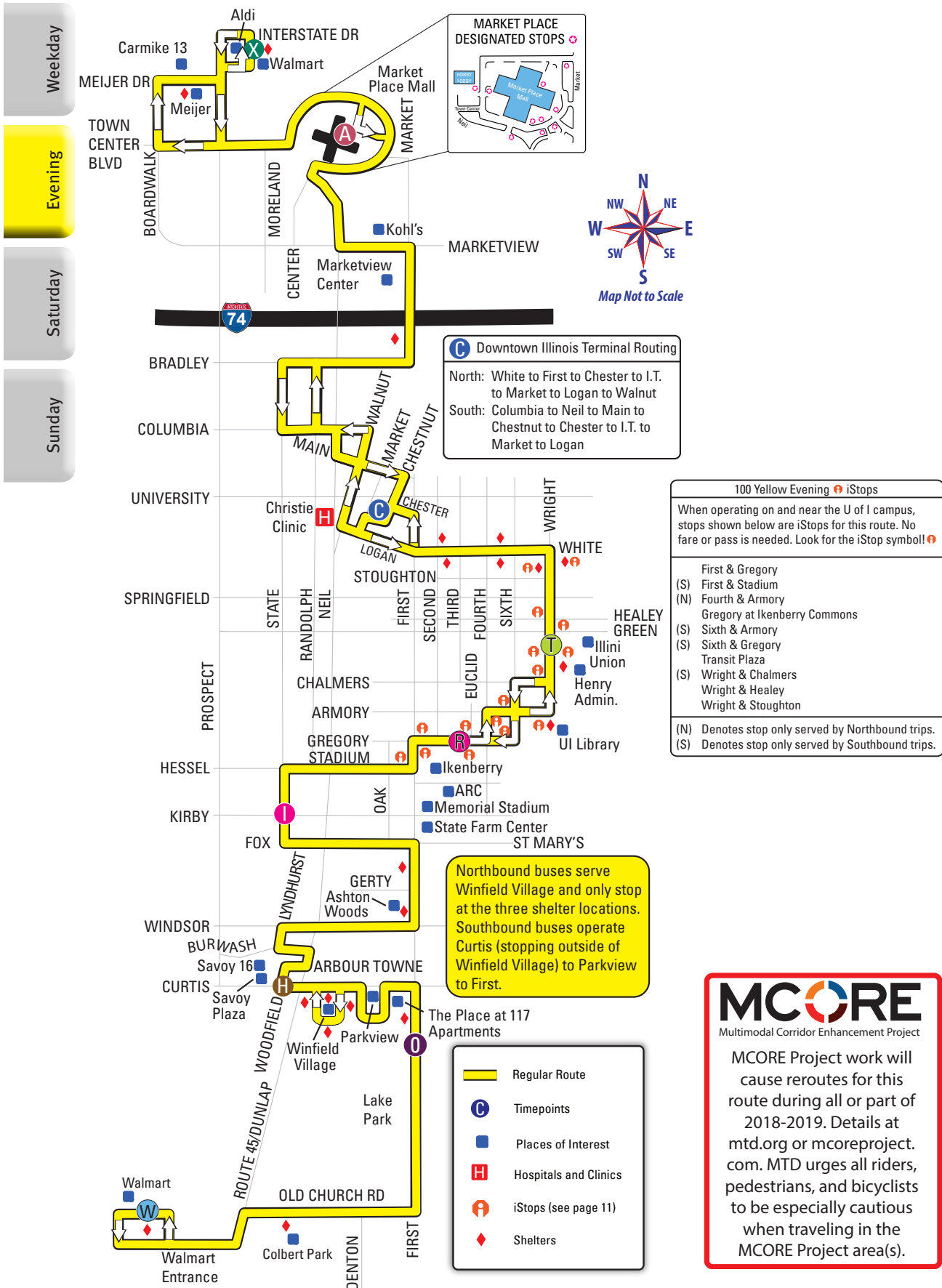
Champaign Walmart (East Shelter)	Illinois Terminal (Platform C)	Transit Plaza (SW Platform)	Gregory at Ikenberry Commons (North Side)	Lot E-14 (North Shelter)
X	C	T	R	O
mtid1374	mtid4217	mtid5404	mtid4262	mtid3513
12:31A	12:46A	12:53A	12:56A	1:00A
1:01	1:16	1:23	1:26	1:30
1:31	1:46	1:53	1:56	2:00
-----	2:16	2:23	2:26	2:30
-----	2:46	2:53	2:56	3:00*
	3:16	3:23	3:26	3:30
	3:46	3:53	3:56	4:00
	4:16	4:23	4:26	4:30
	4:46	4:53	4:56	5:00*

SMS ID (for more info, see pg. 12)

**Friday Late Night ONLY**  
Trips in **Red** after 3:16A operate only on Friday nights.

- \* End of route.

# 100 Yellow Evening



**MCORE**  
Multimodal Corridor Enhancement Project

MCORE Project work will cause reroutes for this route during all or part of 2018-2019. Details at [mtd.org](http://mtd.org) or [mcoreproject.com](http://mcoreproject.com). MTD urges all riders, pedestrians, and bicyclists to be especially cautious when traveling in the MCORE Project area(s).



# 100 Yellow Late Night

Operates during UI Fall and Spring Semesters ONLY. Does not operate during UI Breaks or Summer Sessions: Nov. 17-Nov. 24, Dec. 21-Jan. 12, Mar. 16-Mar. 23, May 11-Aug. 22.

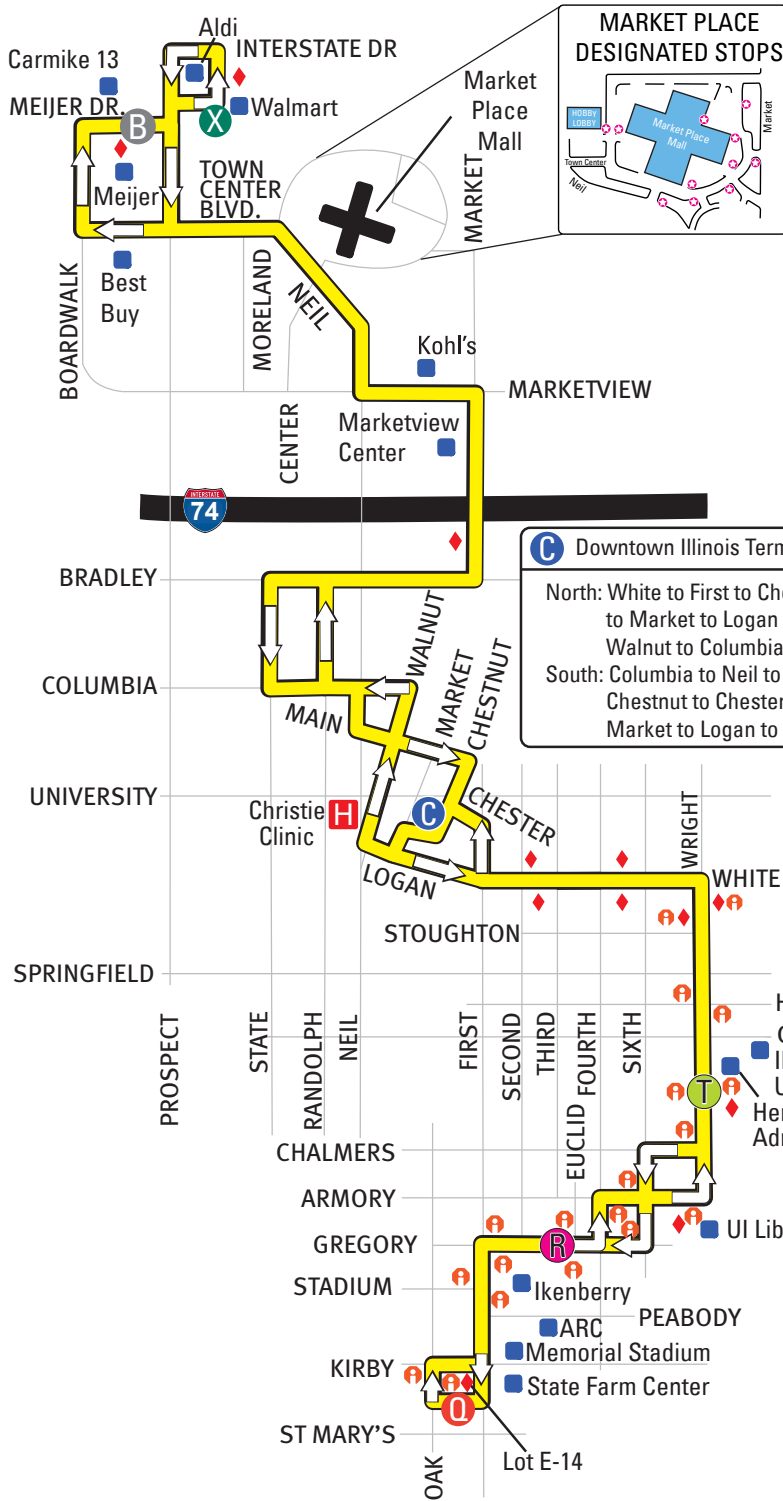


Weekday

Evening

Saturday

Sunday



**100 Yellow Late Night iStops**

When operating on and near the U of I campus, stops shown below are iStops for this route. No fare or pass is needed. Look for the iStop symbol!

- First & Stadium
- First & Gregory
- First & Stadium
- (N) Fourth & Armory
- Gregory at Ikenberry Commons
- Kirby & Oak
- Lot E-14
- (S) Sixth & Armory
- (S) Sixth & Gregory
- Transit Plaza
- (S) Wright & Chalmers
- Wright & Healey
- Wright & Stoughton

(N) Denotes stop only served by Northbound trips.  
(S) Denotes stop only served by Southbound trips.

**MCORE**  
Multimodal Corridor Enhancement Project

MCORE Project work will cause reroutes for this route during all or part of 2018-2019. Details at [mtd.org](http://mtd.org) or [mcoreproject.com](http://mcoreproject.com). MTD urges all riders, pedestrians, and bicyclists to be especially cautious when traveling in the MCORE Project area(s).

- Regular Route
- Timepoints (See schedule for the time bus departs these points)
- Places of Interest
- Hospitals and Clinics
- iStops (see page 11)
- Shelters

# 110 Ruby Evening

mtd.org

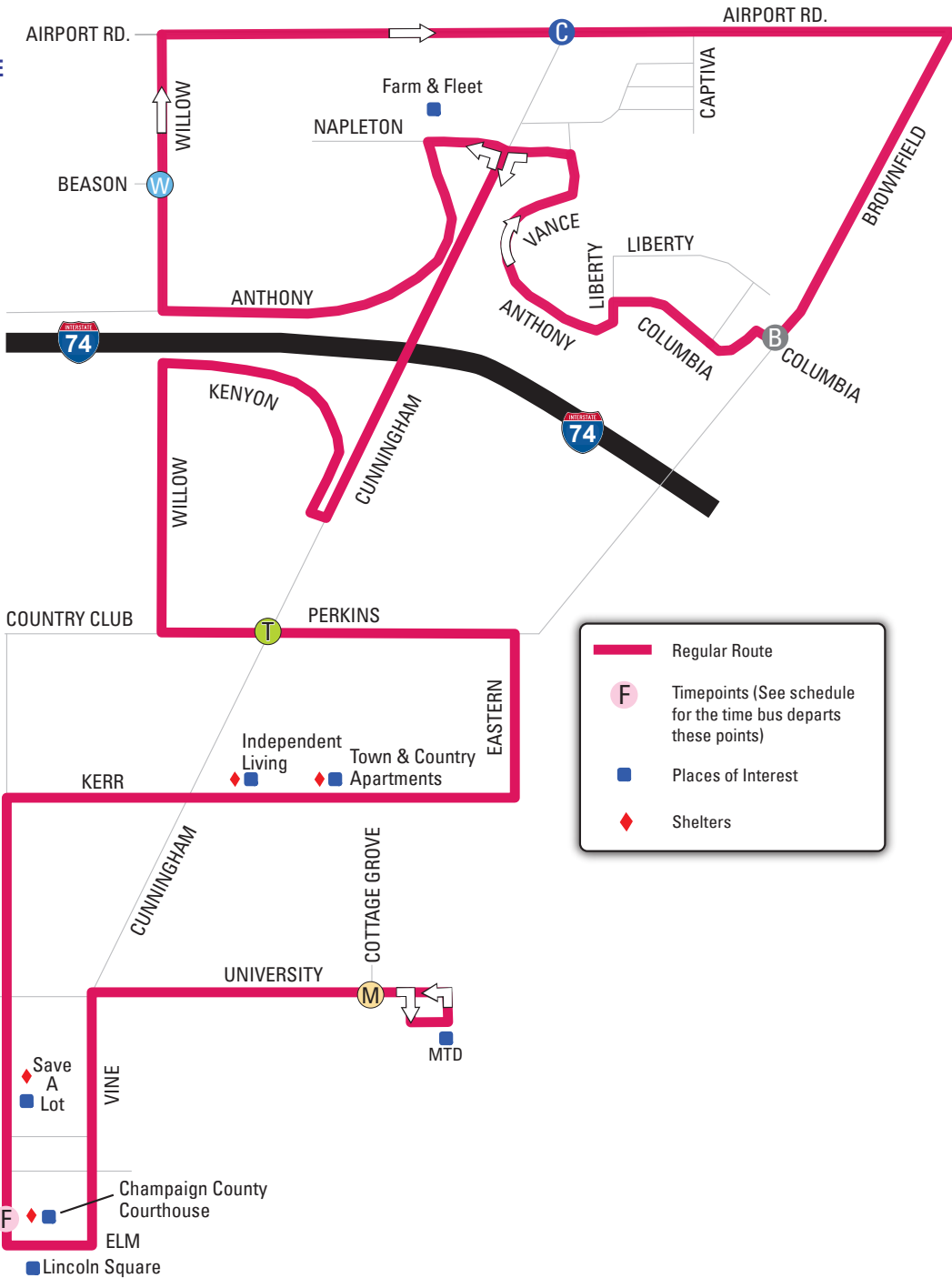
- Weekday
- Evening
- Saturday
- Sunday

NORTHBOUND					SOUTHBOUND				
University & Cottage Grove (NE Corner)	Lincoln Square Courthouse	Cunningham & Perkins (NE Corner)	Willow & Beason (SE Corner)	Airport & Cunningham (SW Corner)	Airport & Cunningham (SW Corner)	Brownfield & Columbia (NW Corner)	Cunningham & Perkins (SE Far Side)	Lincoln Square Garage East	University & Cottage Grove (SW Corner)
M	F	T	W	C	C	B	T	F	M
mtd5343	mtd5137	mtd2620	mtd3841	mtd7442	mtd7442	mtd3656	mtd2620	mtd6514	mtd5343
7:36P	7:41P	7:48P	7:55P	7:58P	7:58P	8:03P	8:12P	S7:21P	7:26P
8:36	8:41	8:48	8:55	8:58	8:58	9:03	9:12	8:22	8:26
9:36	9:41	9:48	9:55	9:58	9:58	10:03	10:12	9:22	9:26
10:36	10:41	10:48	10:55	10:58	10:58	11:03	11:12	10:22	10:26
	11:25	11:31*						11:22	

S This trip is continued from the 11 Ruby South. Please refer to 11 Ruby Weekday for exact route and schedule.  
 \* End of route.

SMS ID (for more info, see pg. 12)

# 110 Ruby Evening



Weekday

Evening

Saturday

Sunday

Regular Route

F Timepoints (See schedule for the time bus departs these points)

Places of Interest

Shelters

# 120 Teal Evening & Late Night

mtd.org

- Weekday
- Evening
- Saturday
- Sunday

	WESTBOUND				EASTBOUND			
	Orchard Downs South Shelter	PAR (North Side Shelter)	Illini Union (North Side)	Illinois Terminal (Platform C)	Illinois Terminal (Platform C)	Illini Union (South Side Shelter)	PAR (South Side)	Orchard Downs South Shelter
	N	O	E	C	C	E	O	N
	mtd7317	mtd5524	mtd2115	mtd4217	mtd4217	mtd6451	mtd1366	mtd7317
	6:56P	7:01P	7:08P	7:15P	7:15P	7:22P	7:27P	7:32P
	7:16	7:21	7:28	7:35	7:35	7:42	7:47	7:52
	7:36	7:41	7:48	7:55	7:55	8:02	8:07	8:12
	7:56	8:01	8:08	8:15	8:15	8:22	8:27	8:32
	8:16	8:21	8:28	8:35	8:35	8:42	8:47	8:52
	8:36	8:41	8:48	8:55	8:55	9:02	9:07	9:12
	8:56	9:01	9:08	9:15	9:15	9:22	9:27	9:32
	9:16	9:21	9:28	9:35	9:35	9:42	9:47	9:52
	9:36	9:41	9:48	9:55	9:55	10:02	10:07	10:12
	9:56	10:01	10:08	10:15	10:15	10:22	10:27	10:32
	10:16	10:21	10:28	10:35	10:35	10:42	10:47	10:52
	10:36	10:41	10:48	10:55	10:55	11:02	11:07	11:12
	10:52	10:57	11:04	11:11	11:11	11:18	11:23	11:28
	11:16	11:21	11:28	11:35	11:35	11:42	11:47	L11:52*
	11:36	11:41	11:48	11:55	11:55	12:02A	12:07A	L12:12A*
	11:56	12:01A	12:08A	12:15A	12:15A	12:22	12:27	12:32
	12:16A	12:21	12:28	12:35	12:35	12:42	12:47	12:52
	12:36	12:41	12:48	12:55	12:55	1:02	1:07	1:12
	12:56	1:01	1:08	1:15	1:15	1:22	1:27	1:32
	1:16	1:21	1:28	1:35	1:35	1:42	1:47	1:52
	1:36	1:41	1:48	1:55	1:55	2:02	2:07	2:12
	1:56	2:01	2:08	2:15	2:15	2:22	2:27	2:32*
	2:16	2:21	2:28	2:35	2:35	2:42	2:47	2:52*

SMS ID (for more info, see pg. 12)

L During the University of Illinois Fall and Spring semesters, these trips continue as the 120 Teal Late Night. Please refer to the times in red for exact schedule.  
 \* End of route.

**120 Teal Late Night**  
 Late night trips at 11:56P and after are in **Red**. These trips operate during UI Fall and Spring Semesters **ONLY**. They do **not** operate during UI Breaks or Summer Sessions: Nov. 17-Nov. 24, Dec. 21-Jan. 12, Mar. 16-Mar. 23, May 11-Aug. 22.

# 120 Teal Evening & Late Night

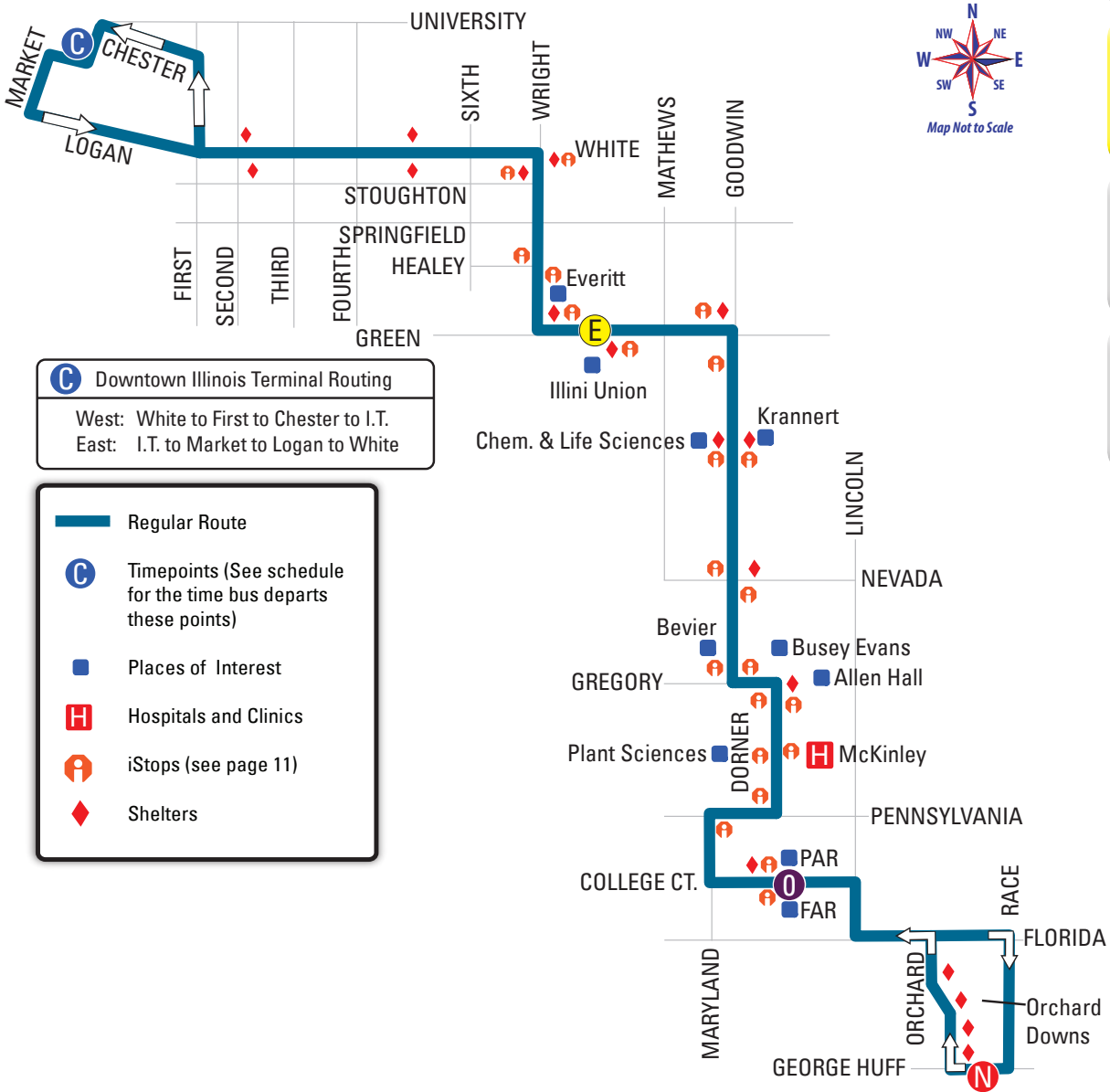
Late night trips operate during UI Fall and Spring Semesters ONLY. They do not operate during UI Breaks or Summer Sessions: Nov. 17-Nov. 24, Dec. 21-Jan. 12, Mar. 16-Mar. 23, May 11-Aug. 22.

Weekday

Evening

Saturday

Sunday



**C** Downtown Illinois Terminal Routing  
 West: White to First to Chester to I.T.  
 East: I.T. to Market to Logan to White

- Regular Route
- C** Timepoints (See schedule for the time bus departs these points)
- Places of Interest
- H** Hospitals and Clinics
- H** iStops (see page 11)
- ◆ Shelters

**MCORE**  
 Multimodal Corridor Enhancement Project

MCORE Project work will cause reroutes for this route during all or part of 2018-2019. Details at [mtd.org](http://mtd.org) or [mcoreproject.com](http://mcoreproject.com). MTD urges all riders, pedestrians, and bicyclists to be especially cautious when traveling in the MCORE Project area(s).

120 Teal iStops	
When operating on and near the U of I campus, stops shown below are iStops for this route. No fare or pass is needed. Look for the iStop symbol!	
(E) Chemical and Life Sciences	Pennsylvania Avenue Residence Hall and Florida Avenue Residence Hall
Goodwin & Gregory	(E) Pennsylvania & Dornier
Goodwin & Nevada	(W) Pennsylvania & Maryland
Green & Goodwin	Plant Sciences Lab
Gregory & Dornier	Wright & Healey
Illini Union	Wright & Stoughton
(W) Krannert Center	
(E) Denotes stop only served by Eastbound trips. (W) Denotes stop only served by Westbound trips.	

# 130 Silver Evening & 130 Silver Ltd Eve mtd.org

Weekday

Evening

Saturday

Sunday

**130 Silver Evening**  
 Operates during UI Fall and Spring Semesters ONLY. Does not operate during UI Breaks or Summer Sessions: Nov. 17-Nov. 24, Dec. 21-Jan. 12, Mar. 16-Mar. 23, May 11-Aug. 22.

**130 Silver Limited Evening**  
 Operates during UI Breaks and Summer Sessions ONLY: Nov. 17-Nov. 24, Dec. 21-Jan. 12, Mar. 16-Mar. 23, May 11-Aug. 22.

NORTHBOUND					SOUTHBOUND			
V (Basic Science Bldg.)	O (North Shelter)	E (South Shelter)	F (Lincoln Square Garage South)	F (Lincoln Square Garage South)	E (Illini Union Island)	O (South Side)	V (Basic Science Bldg.)	
mtd5511	mtd5524	mtd6451	mtd2571	mtd2571	mtd2115	mtd1366	mtd5511	
7:42P	7:26P	7:33P	7:40P	7:25P	7:33P	7:40P	7:42P	
	7:46	7:53	8:00	7:45	7:53	8:00	8:22	
8:22	8:06	8:13	8:20	8:05	8:13	8:20		
	8:26	8:33	8:40	8:25	8:33	8:40	8:22	
9:02	8:46	8:53	9:00	8:45	8:53	9:00	9:02	
	9:06	9:13	9:20	9:05	9:13	9:20		
9:42	9:26	9:33	9:40	9:25	9:33	9:40	9:42	
	9:46	9:53	10:00	9:45	9:53	10:00		
	10:06	10:13	10:20	10:05	10:13	10:20	10:22	
10:22	10:26	10:33	10:40	10:45	10:53	11:00	11:02	
	10:46	10:53	11:00	11:05	11:13	11:20		
11:02	11:06	11:13	11:20	11:25	11:33	11:40	11:42	
	11:26	11:33	11:40	11:45	11:53	12:00		
11:42	11:46	11:53	12:00A	12:05A	12:13A	12:20	12:22A	
	12:06A	12:13A	12:20	12:25	12:33	12:40		
12:22A	12:26	12:33	12:40	12:45	12:53	1:00	1:02	
	12:46	12:53	1:00	1:05	1:13	1:20		
1:02	1:06	1:13	1:20	1:25	1:33	1:40	1:42	
	1:26	1:33	1:40	1:45	1:53	2:00		
<b>LAST TRIPS MONDAY - THURSDAY</b>								
1:42A	1:46A	1:53A	2:00A	2:05A	2:13A	2:20A		
	2:06	2:13	2:20	2:25	2:33	2:40		
	2:26	2:33	2:40	2:45	2:53	3:00		
	2:46	2:53	3:00					
<b>FRIDAY LATE NIGHT ONLY</b>								
	3:06A	3:13A	3:20A	3:05A	3:13A	3:20A		
	3:26	3:33	3:40	3:25	3:33	3:40		
	3:46	3:53	4:00	3:45	3:53	4:00		
	4:06	4:13	4:20	4:05	4:13	4:20		
	4:26	4:33	4:40	4:25	4:33	4:40		
	4:46	4:53	5:00	4:45	4:53	5:00		

SMS ID (for more info, see pg. 12)

❖ End of route.

NORTHBOUND				SOUTHBOUND		
T (Transit Plaza SE Platform)	E (Illini Union South Shelter)	F (Lincoln Square Garage South)	F (Lincoln Square Garage South)	E (Illini Union Island)	T (Transit Plaza SW Platform)	
mtd6115	mtd6451	mtd2571	mtd2571	mtd2115	mtd5404	
6:55P	6:57P	7:03P	6:45P	6:51P	6:53P	
7:15	7:17	7:23	7:05	7:11	7:13	
7:35	7:37	7:43	7:25	7:31	7:33	
7:55	7:57	8:03	7:45	7:51	7:53	
			8:05	8:11	8:13	
8:15	8:17	8:23	8:25	8:31	8:33	
8:35	8:37	8:43	8:45	8:51	8:53	
8:55	8:57	9:03	9:05	9:11	9:13	
9:15	9:17	9:23	9:25	9:31	9:33	
9:35	9:37	9:43	9:45	9:51	9:53	
9:55	9:57	10:03	10:05	10:11	10:13	
10:15	10:17	10:23	10:25	10:31	10:33	
10:35	10:37	10:43	10:45	10:51	10:53	
10:55	10:57	11:03	11:05	11:11	11:13	
11:15	11:17	11:23	11:25	11:31	11:33	
11:35	11:37	11:43	11:45	11:51	11:53	
11:55	11:57	12:03A				

SMS ID (for more info, see pg. 12)

❖ End of route.

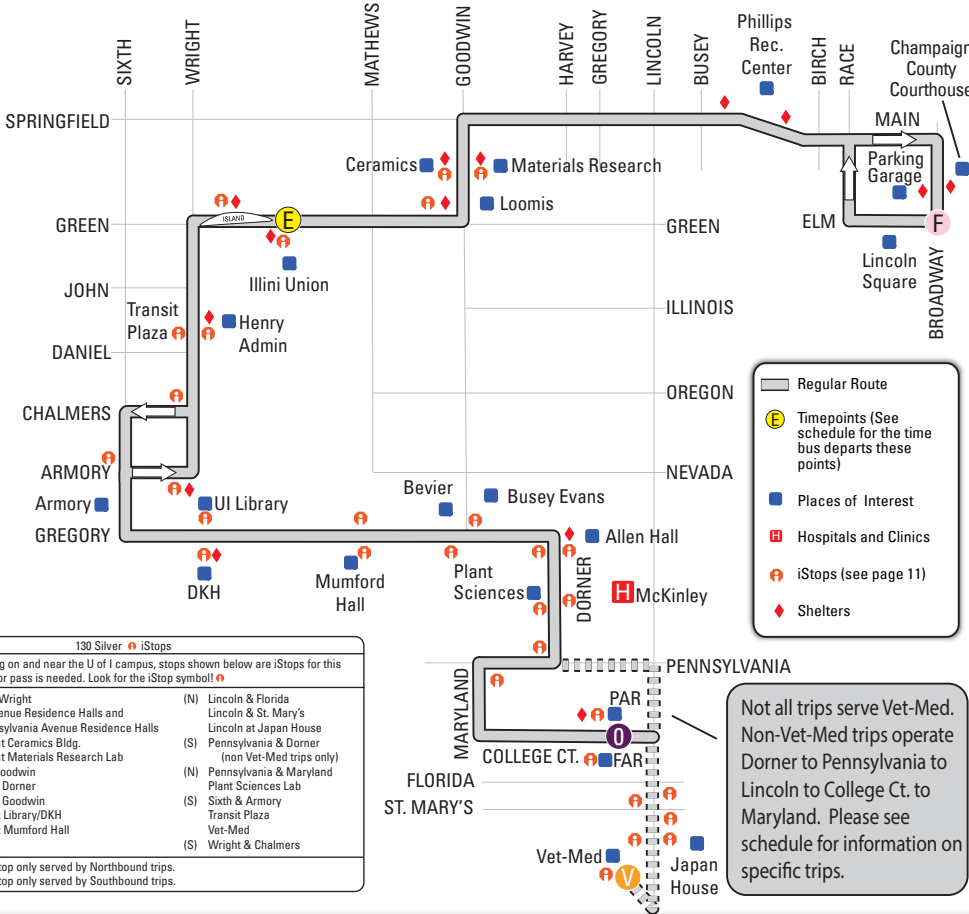
**MCORE**  
 Multimodal Corridor Enhancement Project

MCORE Project work will cause reroutes for this route during all or part of 2018-2019. Details at [mtd.org](http://mtd.org) or [mcoreproject.com](http://mcoreproject.com). MTD urges all riders, pedestrians, and bicyclists to be especially cautious when traveling in the MCORE Project area(s).

# 130 Silver Evening & 130 Silver Ltd Eve

## 130 Silver Evening

Operates during UI Fall and Spring Semesters ONLY. Does not operate during UI Breaks or Summer Sessions: Nov. 17-Nov. 24, Dec. 21-Jan. 12, Mar. 16-Mar. 23, May 11-Aug. 22.



130 Silver iStops	
When operating on and near the U of I campus, stops shown below are iStops for this route. No fare or pass is needed. Look for the iStop symbol!	
(N) Armory & Wright Florida Avenue Residence Halls and Pennsylvania Avenue Residence Halls	(N) Lincoln & Florida Lincoln & St. Mary's Lincoln at Japan House
(S) Goodwin at Ceramics Bldg.	(S) Pennsylvania & Dorner (non Vet-Med trips only)
(N) Goodwin at Materials Research Lab	(N) Pennsylvania & Maryland Plant Sciences Lab
(S) Green & Goodwin Gregory & Dorner	(S) Sixth & Armory Transit Plaza
(S) Green & Goodwin Gregory & Goodwin Gregory at Library/DKH Gregory at Mumford Hall Illini Union	(S) Vet-Med Wright & Chalmers
(N) Denotes stop only served by Northbound trips.	(S) Denotes stop only served by Southbound trips.

Weekday

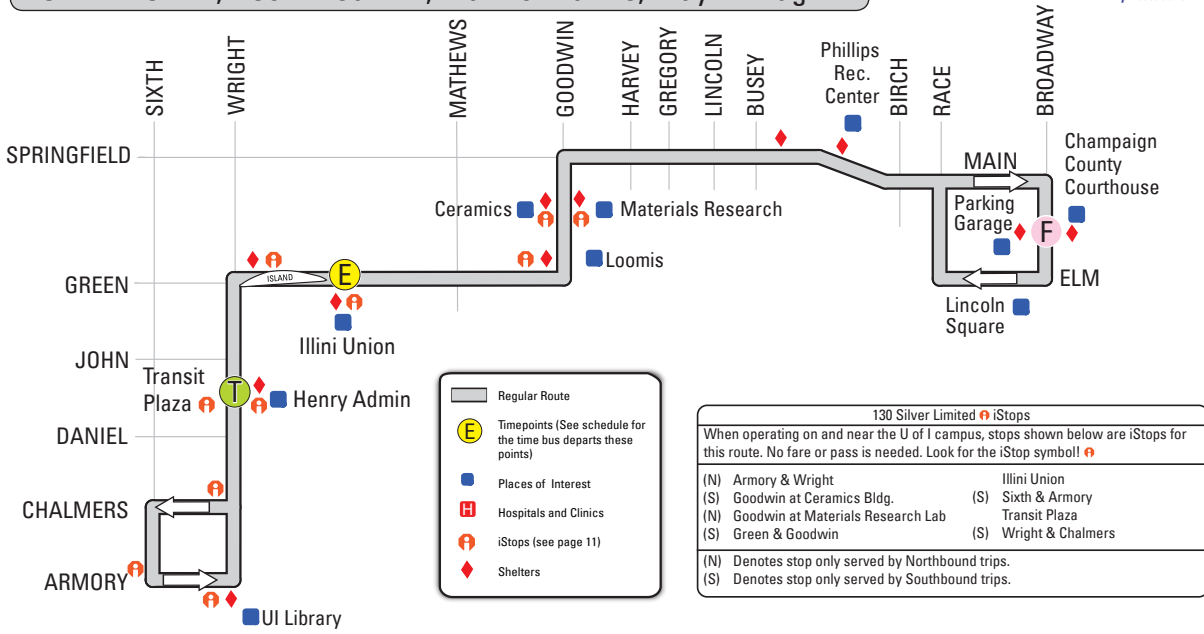
Evening

Saturday

Sunday

## 130 Silver Limited Evening

Operates during UI Breaks and Summer Sessions ONLY:  
Nov. 17-Nov. 24, Dec. 21-Jan. 12, Mar. 16-Mar. 23, May 11-Aug. 22.



130 Silver Limited iStops	
When operating on and near the U of I campus, stops shown below are iStops for this route. No fare or pass is needed. Look for the iStop symbol!	
(N) Armory & Wright	(S) Illini Union
(S) Goodwin at Ceramics Bldg.	(S) Sixth & Armory
(N) Goodwin at Materials Research Lab	(S) Transit Plaza
(S) Green & Goodwin	(S) Wright & Chalmers
(N) Denotes stop only served by Northbound trips.	(S) Denotes stop only served by Southbound trips.

# 180 Lime Evening

- Weekday
- Evening
- Saturday
- Sunday

## A (CLOCKWISE)

	Round Barn Road (South Side)	Kirby & Mayfair (SW Corner)	Stephens Family YMCA (West Side)	William & Duncan (NE Corner)	Round Barn Road (South Side)
	<b>B</b>	<b>J</b>	<b>Y</b>	<b>G</b>	<b>B</b>
	mtd4568	mtd4151	mtd0209	mtd5402	mtd4568
	7:28P	7:34P	7:47P	7:57P	8:02P
	8:08	8:14	8:27	8:37	8:42
	8:49	8:55	9:08	9:18	9:23
	9:28	9:34	9:47	9:57	10:02
	10:05	10:11	10:24	C10:34	10:42
	10:45	10:51	11:04	P11:17	11:25*

SMS ID  
(for more info, see pg. 12)

- C** This trip serves Clark & Duncan area via Duncan to Clark, then west on Clark to DSC and turn around to Duncan to Springfield to regular route.
- P** This trip serves Plastipak on west Springfield via Springfield to Plastipak to Springfield to regular route.
- ❖ End of route.

## B (COUNTER-CLOCKWISE)

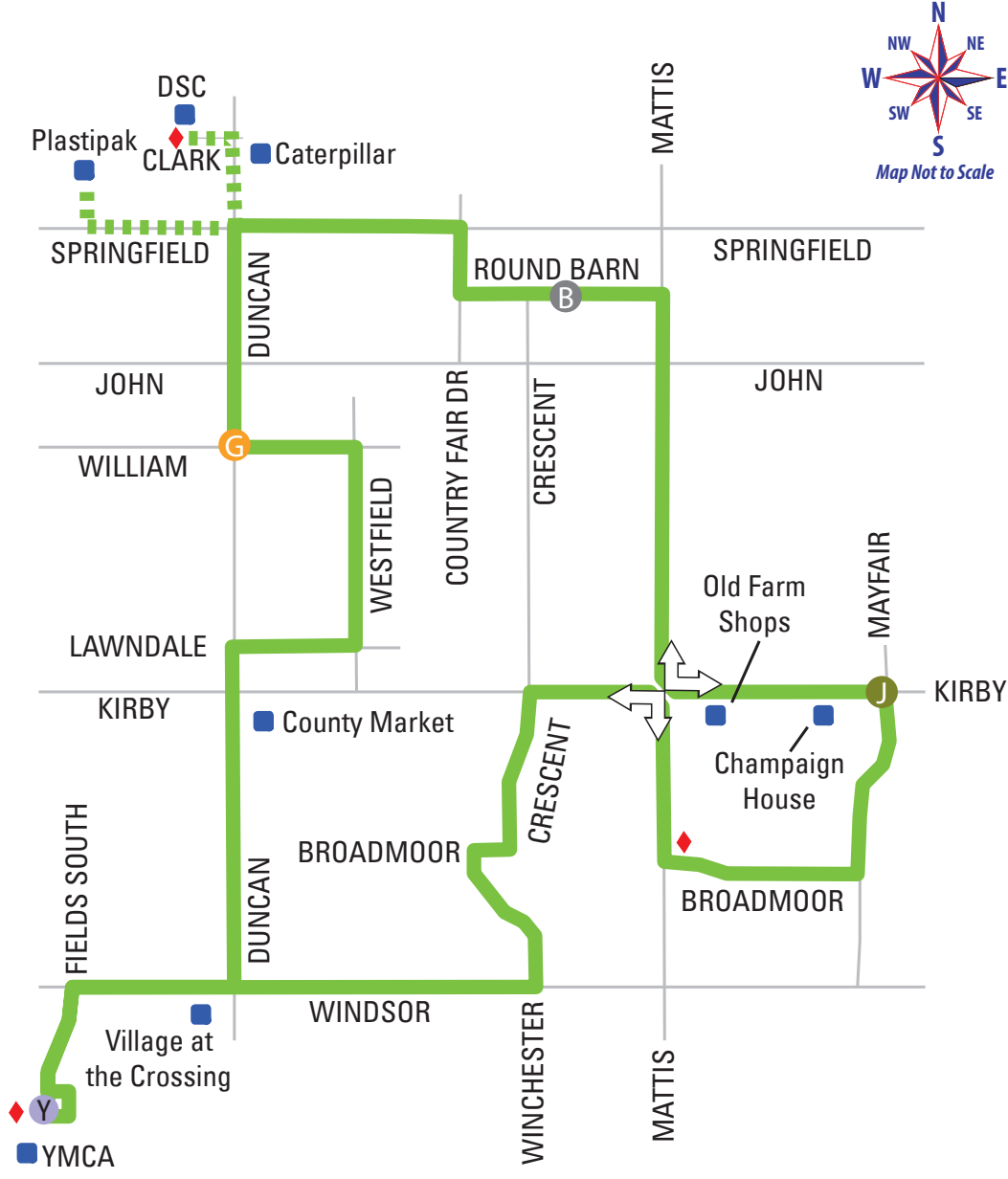
	Round Barn Road (North Side)	William & Duncan (NW Corner)	Stephens Family YMCA (West Side)	Kirby & Mayfair (SE Corner)	Round Barn Road (North Side)
	<b>B</b>	<b>G</b>	<b>Y</b>	<b>J</b>	<b>B</b>
	mtd4568	mtd5402	mtd0209	mtd4151	mtd4568
	7:28P	7:33P	7:43P	7:56P	8:01P
	8:08	8:13	8:23	8:36	8:41
	8:49	8:54	9:04	9:17	9:22
	9:28	9:33	9:43	9:56	10:01
	10:05	10:10	10:20	10:33	10:38
	P10:48	10:57	11:07	11:20	11:25*

SMS ID  
(for more info, see pg. 12)

- P** This trip serves Plastipak on west Springfield via Springfield to Plastipak to Springfield to regular route.
- ❖ End of route.



# 180 Lime Evening



Weekday

Evening

Saturday

Sunday

- 180A - Regular route operates in clockwise direction
- Limited Service
- 180B - Regular route operates in counter-clockwise direction
- Timepoints (See schedule for the time bus departs these points)
- Places of Interest
- Shelters

# 220 Illini Evening

cumtd.com

Operates during UI Fall and Spring semesters ONLY. Does not operate during UI Breaks or Summer Sessions: Nov. 17-Nov. 24, Dec. 21-Jan. 12, Mar. 16-Mar. 23, May 11-Aug. 22. See 220 Illini Limited on Page 107 for schedule during UI Breaks and Summer Sessions.

Weekday

Evening

Saturday

Sunday

NORTHBOUND							SOUTHBOUND						
PAR (North Side Shelter)	Illinois St. Residence Hall (North Side)	Gregory at Library (North Side)	Third & Daniel (SW Corner)	Illini Union (South Side Shelter)	Goodwin & Clark (SE Corner)	Lincoln & Killarney (NE Corner)	Lincoln & Killarney (NE Corner)	Goodwin & Clark (NW Corner)	Illini Union (Island Shelter)	Third & Daniel (NW Far Side)	Gregory at Library (South Side Shelter)	Illinois St. Residence Hall (South Side)	PAR (North Side Shelter)
U	Y	X	Z	E	N	R	R	N	E	Z	X	Y	U
mtd5524	mtd1444	mtd1455	mtd4505	mtd6451	mtd7312	mtd4225	mtd4225	mtd7312	mtd5050	mtd4505	mtd1455	mtd1444	mtd5524
7:08P	7:13P	7:17P	7:25P	7:30P	7:33P	7:41P	7:48P	7:54P	7:58P	8:06P	8:14P	8:18P	8:22P
7:18	7:23	7:27	7:35	7:40	7:43	7:51	7:58	8:04	8:08	8:16	8:24	8:28	8:32
7:28	7:33	7:37	7:45	7:50	7:53	8:01	8:08	8:14	8:18	8:26	8:34	8:38	8:42
7:38	7:43	7:47	7:55	8:00	8:03	8:11	8:18	8:24	8:28	8:36	8:44	8:48	8:52
7:48	7:53	7:57	8:05	8:10	8:13	8:21	8:28	8:34	8:38	8:46	8:54	8:58	9:02
7:58	8:03	8:07	8:15	8:20	8:23	L8:31	8:32	8:44	8:48	8:56	9:04	9:08	9:12
8:08	8:13	8:17	8:25	8:30	8:33	8:41	8:48	8:54	8:58	9:06	9:14	9:18	9:22
8:18	8:23	8:27	8:35	8:40	8:43	8:51	8:58	9:04	9:08	9:16	9:24	9:28	9:32
After the above listed times, buses depart the stops every 10 minutes at the times listed below during each hour.							After the above listed times, buses depart the stops every 10 minutes at the times listed below during each hour.						
:25	:30	:34	:41	:46	:49	:55	:10	:15	:19	:25	:32	:35	:39
:35	:40	:44	:51	:56	:59	:05	:20	:25	:29	:35	:42	:45	:49
:45	:50	:54	:01	:06	:09	:15	:30	:35	:39	:45	:52	:55	:59
:55	:00	:04	:11	:16	:19	L:25	:40	:45	:49	:55	:02	:05	:09
:05	:10	:14	:21	:26	:29	:35	:50	:55	:59	:05	:12	:15	:19
:15	:20	:24	:31	:36	:39	:45	:00	:05	:09	:15	:22	:25	:29
LAST TRIPS MONDAY-THURSDAY							LAST TRIPS MONDAY-THURSDAY						
1:25A	1:30A	1:34A	1:41A	1:46A	1:49A	1:55A	2:10A	2:15A	2:19A	2:25A	2:32A	2:35A	2:39A*
1:35	1:40	1:44	1:51	1:56	1:59	2:05	2:20	2:25	2:29	2:35	2:42	2:45	2:49*
1:45	1:50	1:54	2:01	2:06	2:09	2:15	2:30	2:35	2:39	2:45	2:52	2:55	2:59*
1:55	2:00	2:04	2:11	2:16	2:19	2:25	2:40	2:45	2:49	2:55	3:02	3:05	3:09*
2:05	2:10	2:14	2:21	2:26	2:29	2:35	LAST TRIPS FRIDAY						
2:15	2:20	2:24	2:31	2:36	2:39	2:45*	2:50	2:55	2:59	3:05	3:12	3:15	3:19
2:25	2:30	2:34	2:41	2:46	2:49	2:55*	3:00	3:05	3:09	3:15	3:22	3:25	3:29
2:35	2:40	2:44	2:51	2:56	2:59	3:05*	3:10	3:15	3:19	3:25	3:32	3:35	3:39
LAST TRIPS FRIDAY							3:20	3:25	3:29	3:35	3:42	3:45	3:49
2:45	2:50	2:54	3:01	3:06	3:09	3:15	3:30	3:35	3:39	3:45	3:52	3:55	3:59
2:55	3:00	3:04	3:11	3:16	3:19	3:25	3:40	3:45	3:49	3:55	4:02	4:05	4:09
3:05	3:10	3:14	3:21	3:26	3:29	3:35	3:50	3:55	3:59	4:05	4:12	4:15	4:19
3:15	3:20	3:24	3:31	3:36	3:39	3:45	4:00	4:05	4:09	4:15	4:22	4:25	4:29
3:25	3:30	3:34	3:41	3:46	3:49	3:55	4:10	4:15	4:19	4:25	4:32	4:35	4:39*
3:35	3:40	3:44	3:51	3:56	3:59	4:05	4:20	4:25	4:29	4:35	4:42	4:45	4:49*
3:45	3:50	3:54	4:01	4:06	4:09	4:15	4:30	4:35	4:39	4:45	4:52	4:55	4:59*
3:55	4:00	4:04	4:11	4:16	4:19	4:25	4:40	4:45	4:49	4:55	5:02	5:05	5:09*
4:05	4:10	4:14	4:21	4:26	4:29	4:35							
4:15	4:20	4:24	4:31	4:36	4:39	4:45*							
4:25	4:30	4:34	4:41	4:46	4:49	4:55*							
4:35	4:40	4:44	4:51	4:56	4:59	5:05*							

SMS ID  
(for more  
info, see  
pg. 12)

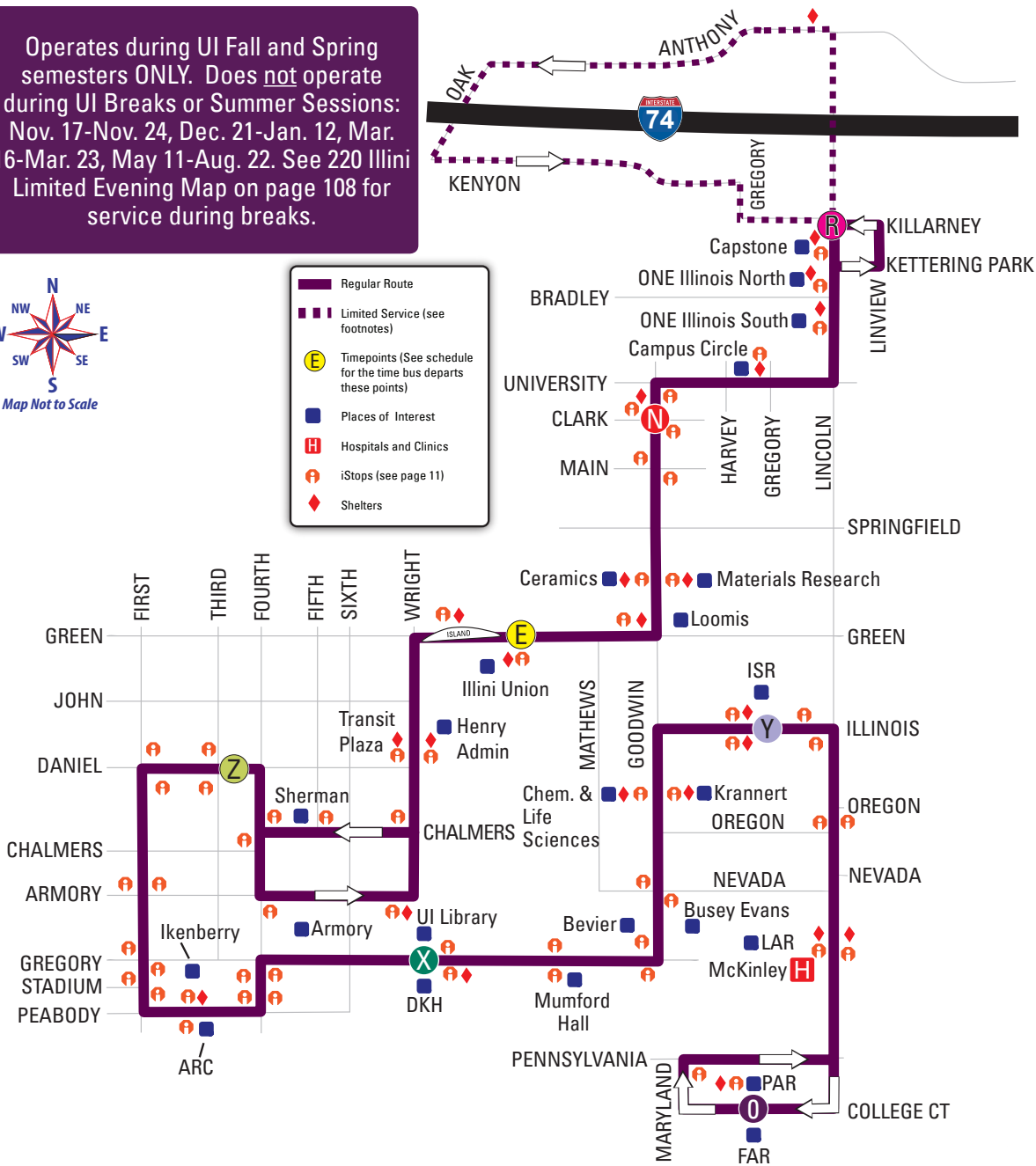
L At 8:31P and 11:25P, trips operate Killarney to Lincoln to Anthony to Oak to Kenyon Road to Lincoln resuming regular 220 South routing at the southwest corner of Lincoln & Killarney.  
\* End of route.

# 220 Illini Evening

Operates during UI Fall and Spring semesters ONLY. Does not operate during UI Breaks or Summer Sessions: Nov. 17-Nov. 24, Dec. 21-Jan. 12, Mar. 16-Mar. 23, May 11-Aug. 22. See 220 Illini Limited Evening Map on page 108 for service during breaks.



- Regular Route
- Limited Service (see footnotes)
- Timepoints (See schedule for the time bus departs these points)
- Places of Interest
- Hospitals and Clinics
- iStops (see page 11)
- Shelters



Weekday

Evening

Saturday

Sunday

220 Illini Evening  iStops	
When operating on and near the U of I campus, stops shown below are iStops for this route. No fare or pass is needed. Look for the iStop symbol!	
Activities and Recreation	(N) Goodwin at Materials Research Lab
(N) Armory & Wright	Goodwin & Nevada
(S) Campus Circle	(N) Goodwin & University
(S) Capstone Quarters	(S) Green & Goodwin
(N) Chemical and Life Sciences	Gregory at Library/DKH
(N) FAR/PAR	Gregory at Mumford Hall
(S) Fifth & Chalmers	Illini Union
First & Armory	ISR (Illinois Street Residence Hall)
First & Daniel	(S) Krannert Center
First & Gregory	LAR (Lincoln Ave. Residence Hall)
First & Stadium	Lincoln & Illinois
(N) Fourth & Armory	Lincoln & Oregon
Fourth & Chalmers	(S) ONE Illinois North
Fourth & Gregory	(S) ONE Illinois South
Fourth & Peabody	(N) Pennsylvania & Maryland Dr.
(S) Goodwin at Ceramics Bldg.	Third & Daniel
Goodwin & Clark	Transit Plaza
Goodwin & Gregory	(S) Wright & Chalmers
(N) Denotes stop only served by Northbound trips.	
(S) Denotes stop only served by Southbound trips.	

Multimodal Corridor Enhancement Project

MCORE Project work will cause reroutes for this route during all or part of 2018-2019. Details at [mtd.org](http://mtd.org) or [mcoreproject.com](http://mcoreproject.com). MTD urges all riders, pedestrians, and bicyclists to be especially cautious when traveling in the MCORE Project area(s).

# 220 Illini Limited Evening

mtd.org

Weekday

Evening

Saturday

Sunday

Operates during UI Breaks and Summer Sessions ONLY: Nov. 17-Nov. 24, Dec. 21-Jan. 12, Mar. 16-Mar. 23, May 11-Aug. 22. See 220 Illini Evening on Page 105 for schedule during UI Fall and Spring Semesters.

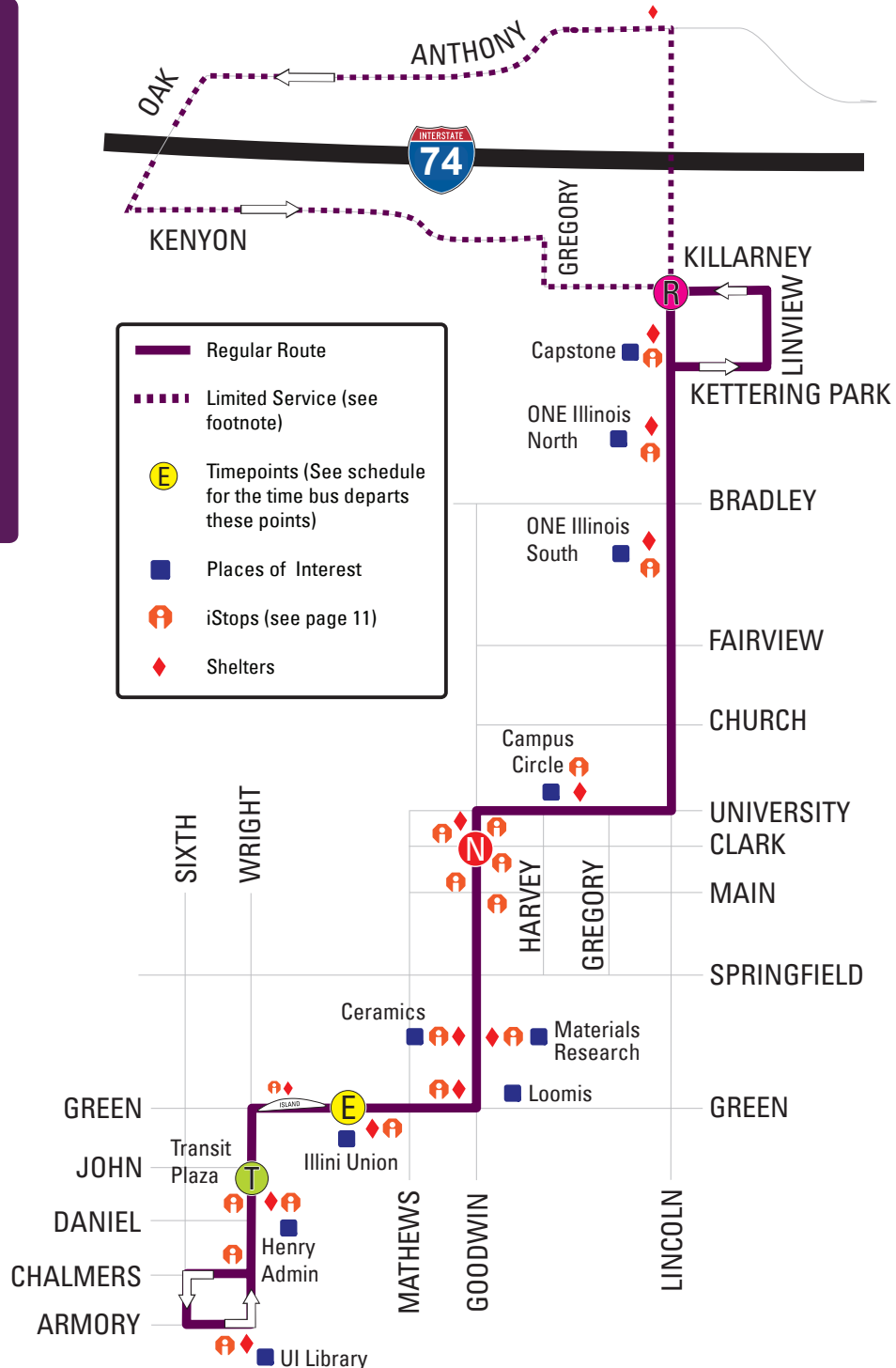

NORTHBOUND					SOUTHBOUND		
Transit Plaza (SE Platform)	Illini Union (South Side Shelter)	Goodwin & Clark (SE Corner)	Lincoln & Killarney (NE Corner)	Lincoln & Killarney (NE Corner)	Goodwin & Clark (NW Corner)	Illini Union (Island)	Transit Plaza (SW Platform)
T	E	N	R	R	N	E	T
mtd6115	mtd6451	mtd7312	mtd4225	mtd4225	mtd7312	mtd5050	mtd5404
6:50P	6:52P	6:56P	7:01P	7:06P	7:12P	7:16P	7:18P
7:20	7:22	7:26	L7:31	7:36	7:42	7:46	7:48
7:50	7:52	7:56	8:01	8:06	8:12	8:16	8:18
8:20	8:22	8:26	L8:31	8:36	8:42	8:46	8:48
8:50	8:52	8:56	9:01	9:06	9:12	9:16	9:18
9:20	9:22	9:26	9:31	9:36	9:42	9:46	9:48
9:50	9:52	9:56	10:01	10:06	10:12	10:16	10:18
10:20	10:22	10:26	10:31	10:36	10:42	10:46	10:48
10:50	10:52	10:56	11:01	11:06	11:12	11:16	11:18
11:20	11:22	11:26	L11:31	11:36	11:42	11:46	11:48
11:50	11:52	11:56	12:01A*				

SMS ID (for more info, see pg. 12)

L These trips operate Killarney to Lincoln to Anthony to Oak to Kenyon Rd to Lincoln resuming regular 220 Illini South routing at the southwest corner of Lincoln & Killarney. At all other times operates regular route.  
 \* End of route.

# 220 Illini Limited Evening

Operates during UI Breaks and Summer Sessions ONLY: Nov. 17-Nov. 24, Dec. 21-Jan. 12, Mar. 16-Mar. 23, May 11-Aug. 22. See 220 Illini Evening on Page 105 for schedule during UI Fall and Spring Semesters.



Weekday

Evening

Saturday

Sunday

**MCORE**  
Multimodal Corridor Enhancement Project

MCORE Project work will cause reroutes for this route during all or part of 2018-2019. Details at [mtd.org](http://mtd.org) or [mcoreproject.com](http://mcoreproject.com). MTD urges all riders, pedestrians, and bicyclists to be especially cautious when traveling in the MCORE Project area(s).

220 Illini Limited iStops	
When operating on and near the U of I campus, stops shown below are iStops for this route. No fare or pass is needed. Look for the iStop symbol!	
(N) Armory & Wright	(N) Goodwin at Materials Research Lab
(S) Campus Circle	(S) Green & Goodwin
(S) Capstone Quarters	(S) Illini Union
(S) Goodwin & Clark	(S) ONE Illinois North
(S) Goodwin & Main	(S) ONE Illinois South
(N) Goodwin & University	(S) Transit Plaza
(S) Goodwin at Ceramics Bldg.	(S) Wright & Chalmers
(N) Denotes stop only served by Northbound trips.	
(S) Denotes stop only served by Southbound trips.	

Weekday

Evening

Saturday

Sunday

## For Service Call: 217.265.7433

335 SafeRides service is available on the following dates and times during University of Illinois Fall and Spring Semester days:

August 24 to November 3, 2018 from 7:00PM until 6:30AM (calls taken until 6:00AM)  
November 4, 2018 to March 9, 2019 from 5:00PM until 6:30AM (calls taken until 6:00AM)  
March 10 to May 10, 2019 from 7:00PM until 6:30AM (calls taken until 6:00AM)

335 SafeRides service is available on the following dates and times during University of Illinois Fall, Winter, and Spring Breaks:

November 17 to November 24, 2018 from 5:00PM until 12:30AM (calls taken until 12:00AM)  
December 21, 2018 to January 12, 2019 from 5:00PM until 12:30AM (calls taken until 12:00AM)  
March 16 to March 23, 2019 from 7:00PM until 12:30AM (calls taken until 12:00AM)

*There is no SafeRides on the following Sundays due to reduced service:*

*2018: November 18, December 23, and December 30*

*2019: January 6 and March 17*

*There is no SafeRides service during the University of Illinois Summer Sessions I and II.*

### What it is:

The purpose of 335 SafeRides is to provide safe transportation to individuals who are generally traveling alone and when no other means of safe transportation are available within the designated 335 SafeRides boundaries. There is a maximum limit of three persons per pick-up location, except at the designated pick-up locations of the Illini Union, ISR, and the Main Library at Armory & Wright. 335 SafeRides does not duplicate fixed-route service already provided by MTD. 335 SafeRides does not provide emergency transportation services to medical facilities. 335 SafeRides does not provide service to and from bars.

### How to use it:

This depends on where you are, where you want to go, and what time it is. From Dusk (7:00PM/5:00PM) until 6:00AM you can use 335 SafeRides by calling 217.265.7433 anywhere within the designated boundaries (see map on next page), provided there are three persons or less at the pick-up location and the trip cannot be completed directly on a fixed route. Provide the dispatcher with the following information: your name (first and last), phone number, pick-up location (street address/landmark), and destination. If your trip is within the 335 SafeRides boundaries, the dispatcher will then inform you of a scheduled pick-up time.

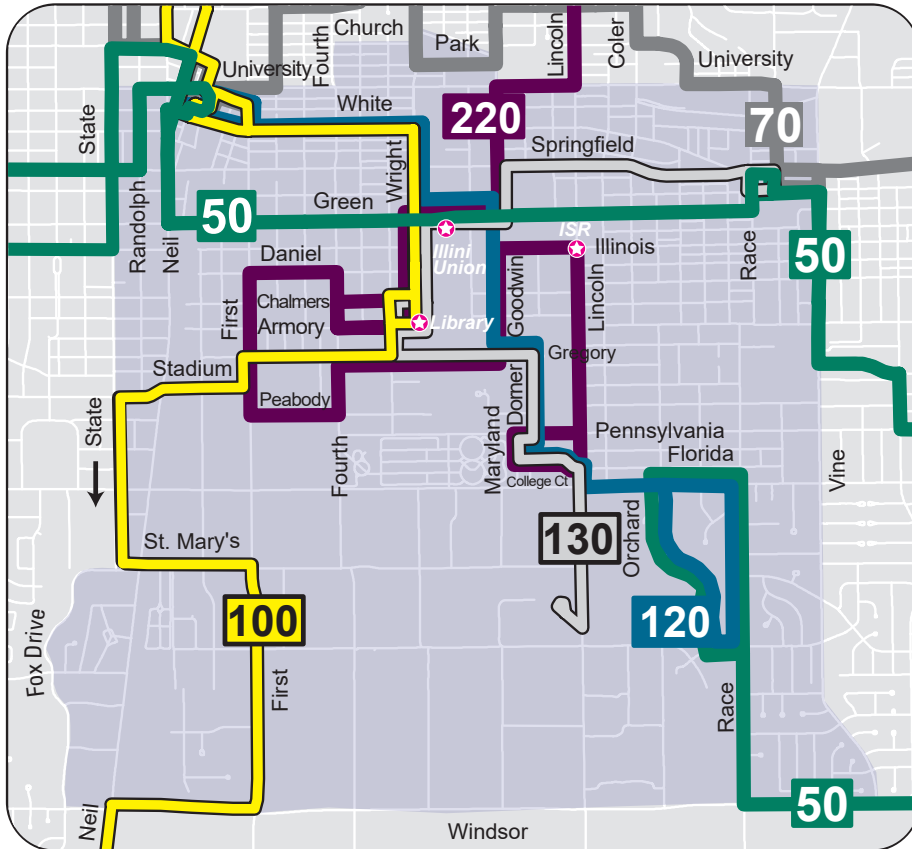
Expect waiting times of 15 minutes during the week and up to 30 minutes on the weekend when demand is higher. Upon boarding the 335 SafeRides van, the person who scheduled the trip will be required to display their valid pass or pay the appropriate fare to the 335 SafeRides operator. As a courtesy to other 335 SafeRides passengers, please be at the scheduled location when the operator arrives. Upon arriving at a pick-up location, the 335 SafeRides operator will **only wait two minutes** for passengers to board before continuing to the next scheduled pick-up/drop-off location. Calls for 335 SafeRides will be taken until 6:00AM for trips to be completed by 6:30AM.

From 9:00PM to 3:00AM you can board a 335 SafeRides vehicle without scheduling a pick-up at either Armory & Wright, the Main Library (:27 and :57 after the hour); Illinois Street Residence Hall (:27 and :57 after the hour); or the Illini Union (:00 and :30 after the hour). When boarding the 335 SafeRides van, you will be asked to display your valid pass or pay the appropriate fare to the 335 SafeRides operator. After 3:00AM, routine pick-ups at the Main Library, Illinois Street Residence Hall, and the Illini Union are discontinued. Please call to make arrangements for a pick-up.

If your pick-up and drop-off locations are both directly on any fixed route (example: residence hall to residence hall trips) and/or there are more than three persons traveling together, you will be required to use the fixed routes to complete your trip. A ride on MTD's fixed-route service is also considered a safe ride.

SafeWalks escorts, student employees of the University Police Department, are available for short walking trips on campus. Call 217.333.1216 or contact the UI Police via emergency campus phone.

# 335 SafeRides Evening



- Weekday
- Evening
- Saturday
- Sunday

**EVENING FIXED-ROUTE SERVICE WITHIN 335 SAFERIDES BOUNDARIES**

	50 Green
	70 Grey
	100 Yellow
	120 Teal
	130 Silver
	220 Illini

**DESIGNATED PICK-UP LOCATIONS (see previous page)**

- SafeRides Service Area
- Illini Union  
9:00 PM - 3:00 AM  
pick-ups at :00 and :30 after every hour
- Armory & Wright (Main Library)  
9:27 PM - 2:57 AM  
pick-ups at :27 and :57 after every hour
- Illinois Street Residence Hall (ISR)  
9:27 PM - 2:57 AM  
pick-ups at :27 and :57 after every hour

**MCORE**  
Multimodal Corridor Enhancement Project

MCORE Project work will cause reroutes for the fixed routes on this map during all or part of 2018-2019. Visit [mtd.org](http://mtd.org) for reroute details. MTD urges riders, pedestrians, and bicyclists to be especially cautious when traveling in the MCORE Project area(s).

# Saturday Daytime System Map

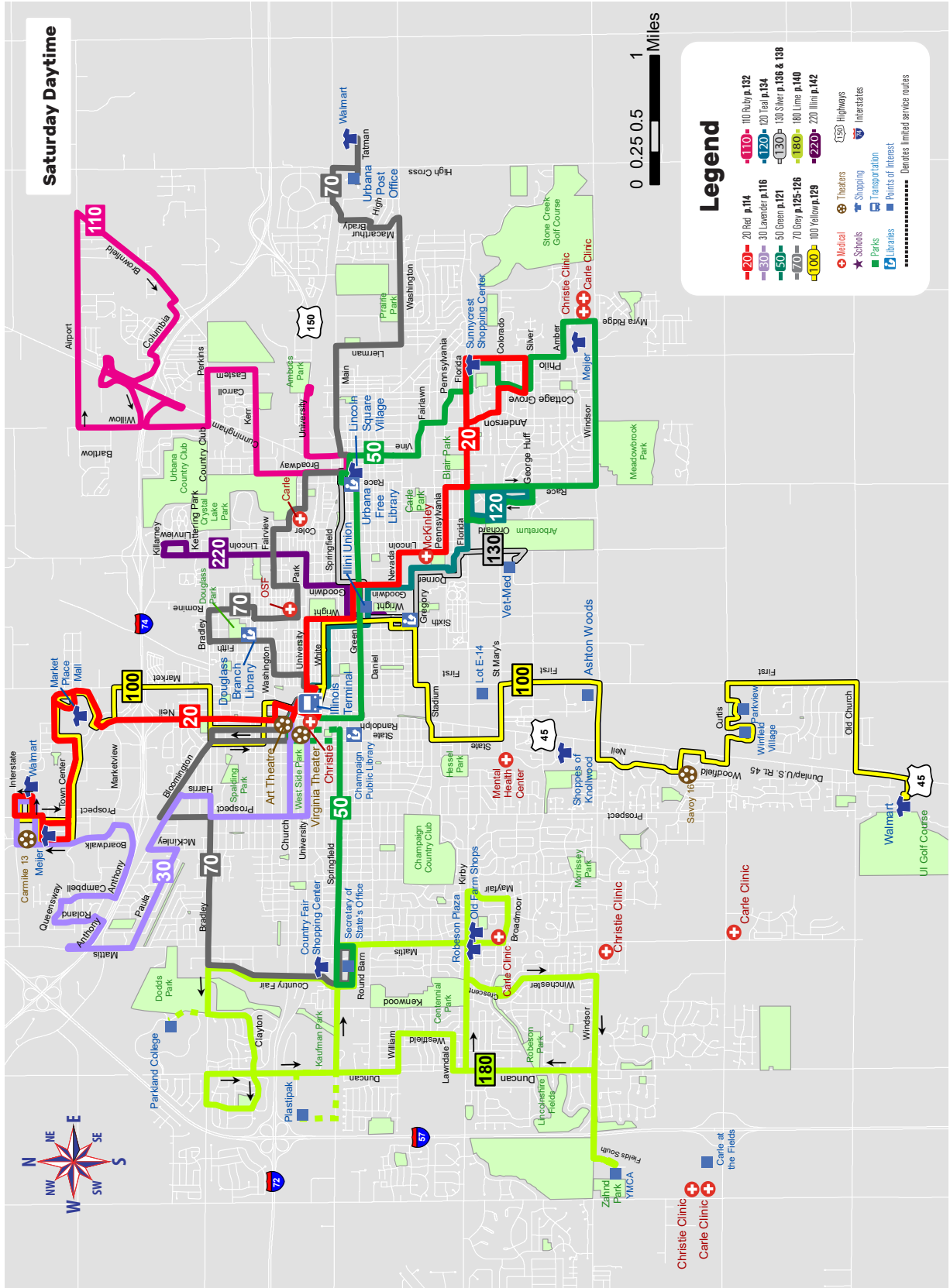
mtd.org

Weekday

Evening

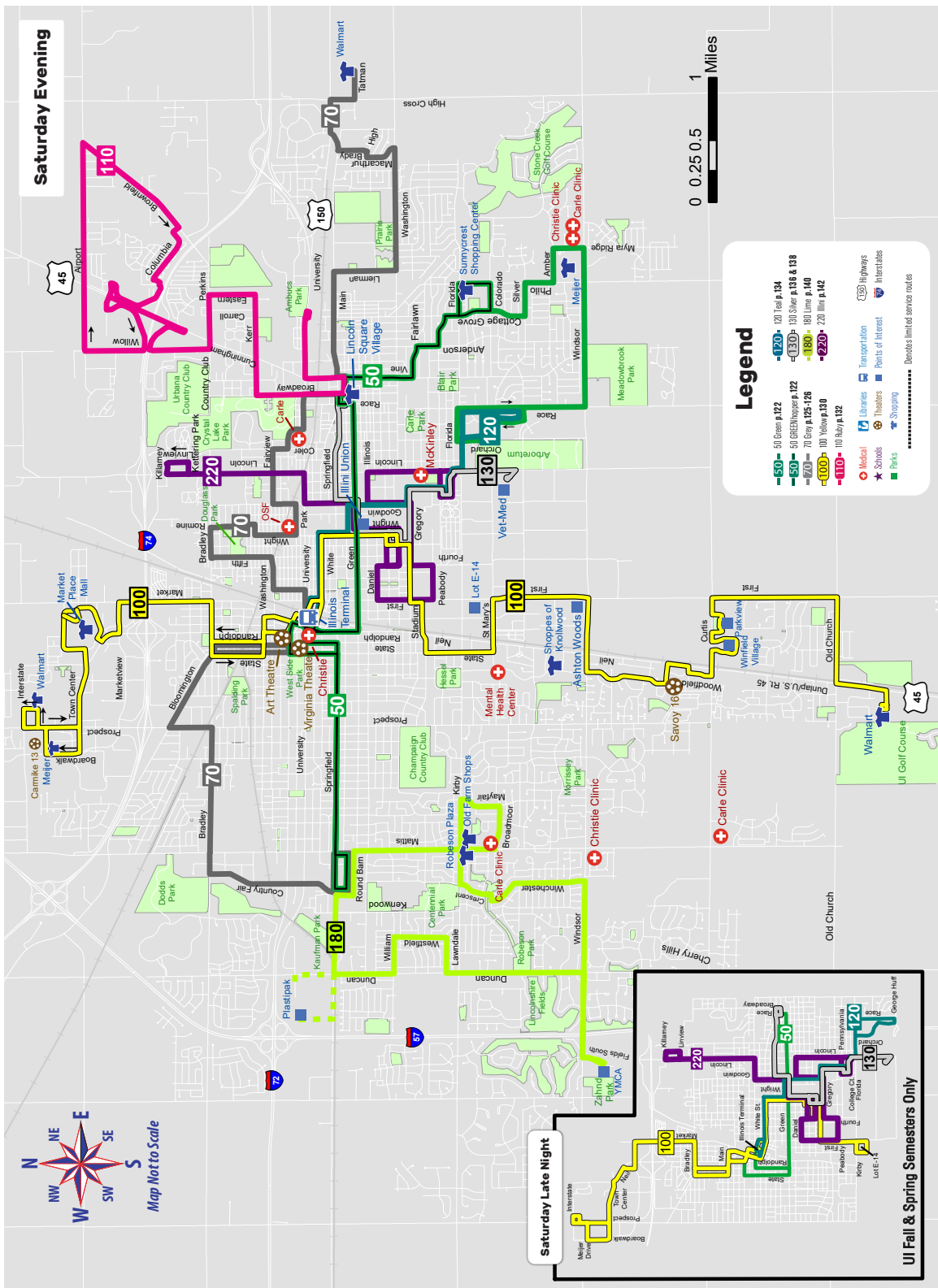
Saturday

Sunday





# Saturday Evening & Late Night System Maps



Weekday

Evening

**Saturday**

Sunday

# 20 Red Saturday

mtd.org

Weekday

Evening

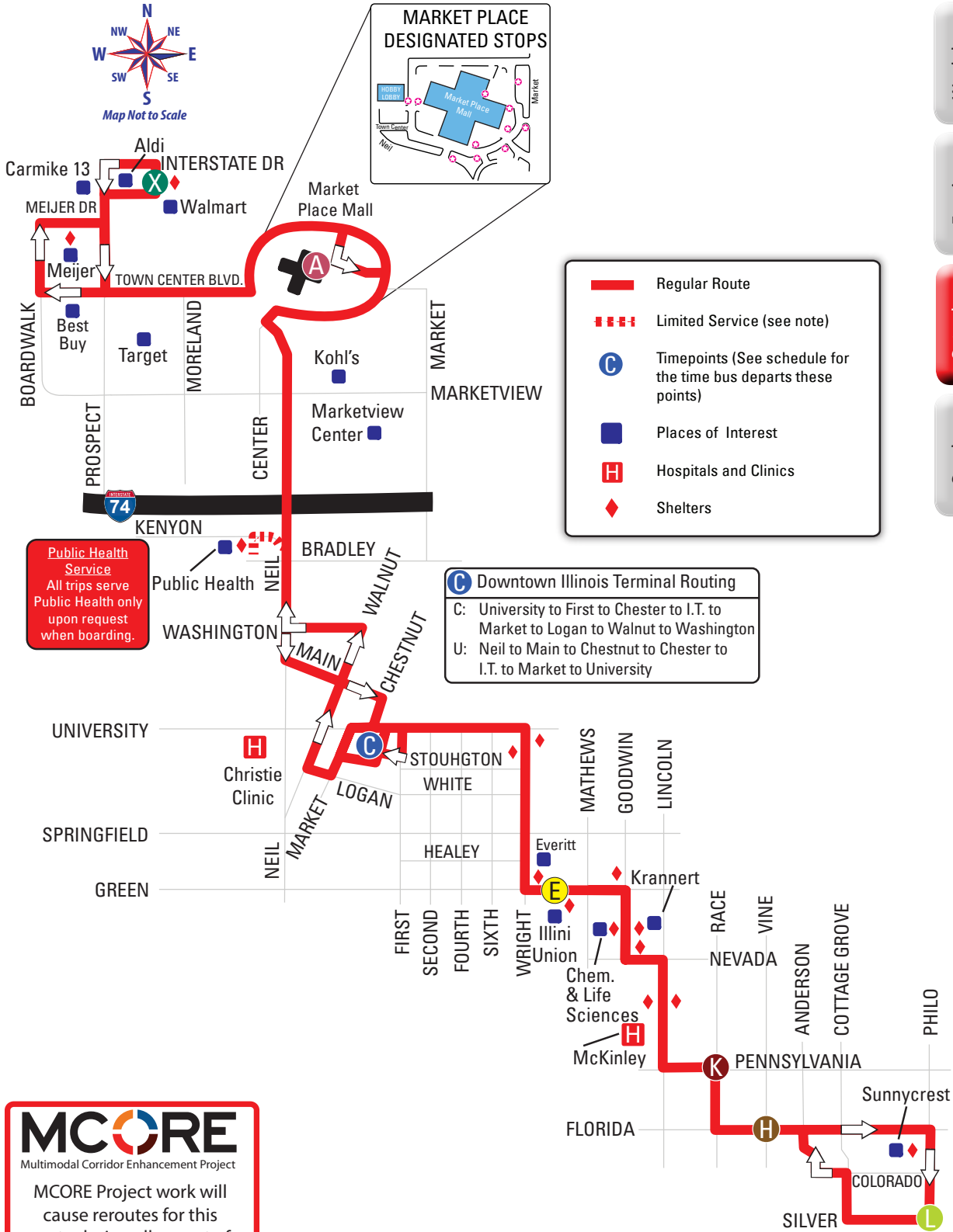
Saturday

Sunday

C (TO CHAMPAIGN)							U (TO URBANA)				
Philo & Silver (NW Far Side)	Pennsylvania & Race (SE Corner)	Illini Union (North Side)	Illinois Terminal (Platform B)	Market Place (NE Mall Entrance)	Champaign Walmart (East Shelter)	Market Place (NE Mall Entrance)	Illinois Terminal (Platform A)	Illini Union (South Side Shelter)	Florida & Vine (SW Corner)	Philo & Silver (NW Corner)	
L	K	E	C	A	X	A	C	E	H	L	
mtd3655	mtd5714	mtd2115	mtd6462	mtd3171	mtd1374	mtd3171	mtd7534	mtd6451	mtd4306	mtd3655	
7:29A	7:38A	7:13A	7:21A	7:32A	7:43A	7:55A	7:35A	7:11A	7:19A	7:25A	
7:59	8:08	7:43	7:51	8:02	8:13	8:25	8:05	7:41	7:49	7:55	
8:29	8:38	8:13	8:21	8:32	8:43	8:55	8:35	8:11	8:19	8:25	
8:59	9:08	8:43	8:51	9:02	9:13	9:25	9:05	8:41	8:49	8:55	
9:29	9:38	9:13	9:21	9:32	9:43	9:55	10:05	9:11	9:19	9:25	
9:59	10:08	9:43	9:51	10:02	10:13	10:25	10:35	10:11	10:19	10:25	
10:29	10:38	10:13	10:21	10:32	10:43	10:55	11:05	11:11	11:19	11:25	
10:59	11:08	10:43	10:51	11:02	11:13	11:25	11:35	11:41	11:49	11:55	
11:29	11:38	11:13	11:21	11:32	11:43	11:55	12:05P	12:11P	12:19P	12:25P	
11:59	12:08P	11:43	11:51	12:02P	12:13P	12:25P	12:35	12:41	12:49	12:55	
12:29P	12:38	12:13P	12:21P	12:32	12:43	12:55	1:05	1:11	1:19	1:25	
12:59	1:08	12:43	12:51	1:02	1:13	1:25	1:35	1:41	1:49	1:55	
1:29	1:38	1:13	1:21	1:32	1:43	1:55	2:05	2:11	2:19	2:25	
1:59	2:08	1:43	1:51	2:02	2:13	2:25	2:35	2:41	2:49	2:55	
2:29	2:38	2:13	2:21	2:32	2:43	2:55	3:05	3:11	3:19	3:25	
2:59	3:08	2:43	2:51	3:02	3:13	3:25	3:35	3:41	3:49	3:55	
3:29	3:38	3:13	3:21	3:32	3:43	3:55	4:05	4:11	4:19	4:25	
3:59	4:08	3:43	3:51	4:02	4:13	4:25	4:35	4:41	4:49	4:55	
4:29	4:38	4:13	4:21	4:32	4:43	4:55	5:05	5:11	5:19	5:25	
4:59	5:08	4:43	4:51	5:02	5:13	5:25	5:35	5:41	5:49	5:55	
5:29	5:38	5:13	5:21	5:32	5:43	5:55	6:05	6:11*			
5:59	6:08	5:43	5:51	6:02	6:13	6:25	6:35	6:41*			
6:08		6:13*									

SMS ID  
(for more  
info, see  
pg. 12)

\* End of route.



Weekday

Evening

**Saturday**

Sunday

# 30 Lavender Saturday

mtd.org

Weekday

Evening

Saturday

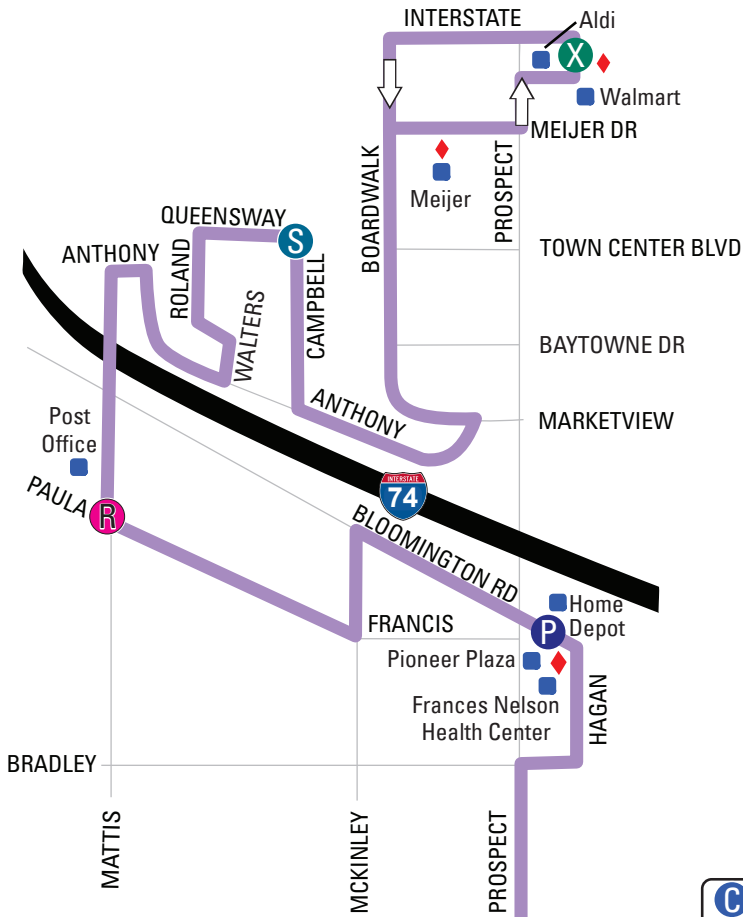
Sunday

NORTHBOUND					SOUTHBOUND				
Illinois Terminal (Platform B)	Bloomington at Home Depot (North Side)	Paula & Mattis (NE Corner)	Campbell & Queensway (SW Corner)	Champaign Walmart (East Shelter)	Champaign Walmart (East Shelter)	Campbell & Queensway (NW Far Side)	Paula & Mattis (SE Far Side)	Bloomington at Pioneer Plaza (South Side)	Illinois Terminal (Platform B)
C	P	R	S	X	X	S	R	P	C
mtd6462	mtd7764	mtd1553	mtd1611	mtd1374	mtd1374	mtd1611	mtd1553	mtd0021	mtd6462
7:27A	7:35A	7:40A	7:16A	7:26A	7:26A	7:34A	7:40A	7:46A	7:54A
7:57	8:05	8:10	7:46	7:56	7:56	8:04	8:10	8:16	8:24
8:27	8:35	8:40	8:16	8:26	8:26	8:34	8:40	8:46	8:54
8:57	9:05	9:10	8:46	8:56	8:56	9:04	9:10	9:16	9:24
			9:16	9:26	9:26	9:34	9:40	9:46	9:54
9:27	9:35	9:40	9:46	9:56	9:56	10:04	10:10	10:16	10:24
9:57	10:05	10:10	10:16	10:26	10:26	10:34	10:40	10:46	10:54
10:27	10:37	10:42	10:48	10:56	10:56	11:04	11:10	11:16	11:25
10:57	11:07	11:12	11:18	11:26	11:26	11:34	11:40	11:46	11:55
11:27	11:37	11:42	11:48	11:56	11:56	12:04P	12:10P	12:16P	12:25P
11:57	12:07P	12:12P	12:18P	12:26P	12:26P	12:34	12:40	12:46	12:55
12:27P	12:37	12:42	12:48	12:56	12:56	1:04	1:10	1:16	1:25
12:57	1:07	1:12	1:18	1:26	1:26	1:34	1:40	1:46	1:55
1:27	1:37	1:42	1:48	1:56	1:56	2:04	2:10	2:16	2:25
1:57	2:07	2:12	2:18	2:26	2:26	2:35	2:41	2:47	2:56
2:27	2:37	2:42	2:48	2:56	2:56	3:05	3:11	3:17	3:26
2:57	3:07	3:12	3:18	3:26	3:26	3:35	3:41	3:47	3:56
3:27	3:37	3:42	3:48	3:56	3:56	4:05	4:11	4:17	4:26
3:57	4:07	4:12	4:18	4:26	4:26	4:35	4:41	4:47	4:56
4:27	4:37	4:42	4:48	4:56	4:56	5:05	5:11	5:17	5:26
4:57	5:07	5:12	5:18	5:26	5:26	5:35	5:41	5:47	5:56
5:27	5:37	5:42	5:48	5:56	5:56	6:05	6:11	6:17	6:26*
5:57	6:07	6:12	6:18*						

SMS ID (for more info, see pg. 12)

\* End of route.

# 30 Lavender Saturday



Weekday

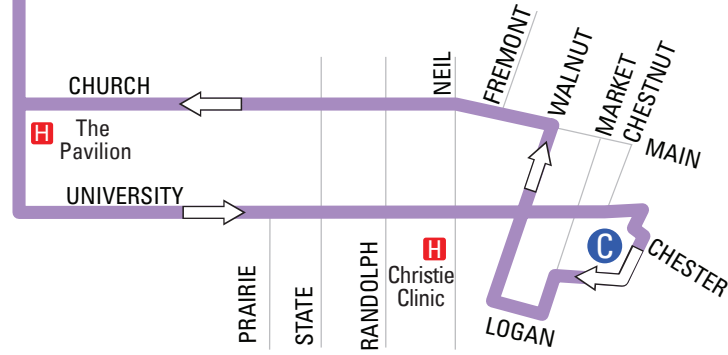
Evening

Saturday

Sunday

**C** Downtown Illinois Terminal Routing  
 South: University to Chester to I.T. to Market to Logan to Walnut.

- Regular Route
- Timepoints (See schedule for the time bus departs these points)
- Places of Interest
- Hospitals and Clinics
- Shelters



# 50 Green Saturday Daytime

mtd.org

Weekday

Evening

**Saturday**

Sunday

## WESTBOUND

	<b>N</b> Orchard Downs South Shelter mtd7317	<b>P</b> Windsor & Vine (SE Far Side) mtd5295	<b>D</b> Urbana Meijer (North Side) mtd5053	<b>O</b> Sunnycrest (East Side) mtd6464	<b>F</b> Lincoln Square Garage South mtd2571	<b>E</b> Illini Union (North Side) mtd2115	<b>C</b> Illinois Terminal (Platform B) mtd6462	<b>R</b> Springfield & Willis (NE Corner) mtd3315	<b>B</b> Round Barn Road (North Side) mtd4568
				6:14A	5:53A 6:23	5:59A 6:29	6:07A 6:37	6:14A 6:44	H6:17A P6:47
			6:57	7:27	7:06	7:11	7:21	7:31	B7:35
7:08A	7:15A	7:19A	7:27	7:36	7:41	7:51	8:01	8:05	B8:05
7:34	7:41	7:45	7:53	8:02	8:07	8:17	8:27	8:31	B8:31
8:04	8:11	8:15	8:23	8:32	8:37	8:47	8:57	9:01	B9:01
8:34	8:41	8:45	8:53	9:02	9:07	9:17	9:27	9:31	B9:31
9:04	9:11	9:15	9:23	9:32	9:37	9:47	9:57	10:01	B10:01
9:34	9:41	9:45	9:53	10:02	10:07	10:17	10:27	10:31	B10:31
10:04	10:11	10:15	10:23	10:32	10:37	10:47	10:57	11:01	B11:01
10:34	10:41	10:45	10:53	11:02	11:07	11:17	11:27	11:31	B11:31
11:04	11:11	11:15	11:23	11:32	11:37	11:47	11:57	12:01	B12:01P
11:34	11:41	11:45	11:53	12:02P	12:07P	12:17P	12:27P	12:31	B12:31
12:04P	12:11P	12:15P	12:23P	12:32	12:37	12:47	12:57	1:01	B1:01
12:34	12:41	12:45	12:53	1:02	1:07	1:17	1:27	1:31	B1:31
1:04	1:11	1:15	1:23	1:32	1:37	1:47	1:57	2:01	B2:01
1:34	1:41	1:45	1:53	2:02	2:07	2:17	2:27	2:31	B2:31
2:04	2:11	2:15	2:23	2:32	2:37	2:47	2:57	3:01	B3:01
2:34	2:41	2:45	2:53	3:02	3:07	3:17	3:27	3:31	B3:31
3:04	3:11	3:15	3:23	3:32	3:37	3:47	3:57	4:01	B4:01
3:34	3:41	3:45	3:53	4:02	4:07	4:17	4:27	4:31	B4:31
4:04	4:11	4:15	4:23	4:32	4:37	4:47	4:57	5:01	B5:01
4:34	4:41	4:45	4:53	5:02	5:07	5:17	5:27	5:31	B5:31
5:04	5:11	5:15	5:23	5:32	5:37	5:47	5:57	6:01	B6:01
5:34	5:41	5:45	5:53	6:02	6:07	6:17	6:27	6:31	N6:31
6:04	6:11	6:15	6:23	6:32	6:37	6:47	6:57	7:01	N7:01

SMS ID  
(for more  
info, see  
pg. 12)

- B These trips continue as 70 Grey East trips. Please refer to the 70 Grey Saturday for exact route and schedule.
- H This trip serves Holiday Park via the 50 Green. The 6:17A trip is due at Westfield & Lawndale at 6:24A, John & Goldenview at 6:30A, and Round Barn Road at 6:37A.
- N These trips continue as a 50 Green East Saturday Evening. Please refer to the 50 Green Saturday Evening & Late Night for exact route and schedule.
- P This trip serves Plastipak on west Springfield via Springfield to Plastipak to Springfield to Duncan. At Springfield & Duncan continues south on Duncan as a 180B Lime.

50 Green Saturday Daytime Map on Page 121

# 50 Green Saturday Daytime

## EASTBOUND

Round Barr Road (North Side)	Springfield & Willis (SW Corner)	Illinois Terminal (Platform A)	Illini Union (South Side Shelter)	Lincoln Square Garage East	Sunnycrest (West Side)	Urbana Meijer (South Side)	Windsor & Vine (NE Corner)	Orchard Downs South Shelter
B	R	C	E	F	Q	D	P	N
mtd4568	mtd3315	mtd7534	mtd6451	mtd6514	mtd6464	mtd5053	mtd5295	mtd7317
6:45A R7:15 7:45	6:50A 7:20 7:50	6:57A 7:27 7:57	7:07A 7:37 8:07	6:03A S6:38 7:14 7:44 8:14	L6:12A L6:55 7:22 7:52 8:22	7:28A 7:58 8:28	7:31A 8:01 8:31	7:34A 8:04 8:34
8:15 8:45 9:15 9:45 10:15	8:20 8:50 9:20 9:50 10:20	8:27 8:57 9:27 9:57 10:27	9:07 9:37 10:07 10:37	8:37 9:14 9:44 10:14 10:44	8:44 9:22 9:52 10:22 10:52	8:58 9:28 9:58 10:28 10:58	9:01 9:31 10:01 10:31 11:01	9:04 9:34 10:04 10:34 11:04
10:45 11:15 11:45 12:15P 12:45	10:50 11:20 11:50 12:20P 12:50	10:57 11:27 11:57 12:27P 12:57	11:07 11:37 12:07P 12:37 1:07	11:14 11:44 12:14P 12:44 1:14	11:22 11:52 12:22P 12:52 1:22	11:28 11:58 12:28P 12:58 1:28	11:31 12:01P 12:31 1:01 1:31	11:34 12:04P 12:34 1:04 1:34
1:15 1:45 2:15 2:45 3:15 3:45 4:15 4:45 5:15 5:39 6:09	1:20 1:50 2:20 2:50 3:20 3:50 4:20 4:50 5:20 5:44 6:14	1:27 1:57 2:27 2:57 3:27 3:57 4:27 4:57 5:27 5:51 6:21	1:37 2:07 2:37 3:07 3:37 4:07 4:37 5:07 5:37 6:01 6:31	1:44 2:14 2:44 3:14 3:44 4:14 4:44 5:14 5:44 6:08 6:38	1:52 2:22 2:52 3:22 3:52 4:22 4:52 5:22 5:52 6:16 6:46	1:58 2:28 2:58 3:28 3:58 4:28 4:58 5:28 5:58 6:22 6:52	2:01 2:31 3:01 3:31 4:01 4:31 5:01 5:31 6:01 6:25 6:55	2:04 2:34 3:04 3:34 4:04 4:34 5:04 5:34 6:04 6:28 6:58

SMS ID  
(for more  
info, see  
pg. 12)

Weekday

Evening

Saturday

Sunday

- D These trips continue as 50 Green West Saturday Evening trips. Please refer to the 50 Green Saturday Evening & Late Night for exact route and schedule.
- L These trips do not serve southeast Urbana and operate Pennsylvania to Cottage Grove to Colorado resuming as the 50 Green West at Cottage Grove & Colorado.
- R This trip serves Plastipak due to leave at 7:10AM.
- S This trip leaves Lincoln Square via Elm to Vine to Main to Brady. At 6:42A, the bus leaves Main & Brady via the 50 Green West due at Washington & Lierman at 6:49A, Florida & Philo at 6:53A, and then continues as the regular 50 Green West Saturday due at Sunnycrest at 6:55A.

50 Green Saturday Daytime Map on Page 121

# 50 Green Saturday Evening & Late Night

Weekday

Evening

Saturday

Sunday

## 50 Green Saturday Evening

### WESTBOUND

	Orchard Downs South Shelter (N)	Windsor & Vine (SE Far Side) (P)	Urbana Meijer (North Side) (D)	Sunnycrest (East Side) (Q)	Lincoln Square Garage South (F)	Illini Union (North Side) (E)	Illinois Terminal (Platform B) (C)	Springfield & Willis (NE Corner) (R)	Round Barn Road (North Side) (B)
	mtd7317	mtd5295	mtd5053	mtd6464	mtd2571	mtd2115	mtd6462	mtd3315	mtd4568
	6:28P	6:32P	6:35P	6:44P	6:53P	6:59P	7:07P	7:14P	7:18P
					7:08	7:14	7:22	7:29	7:33
	6:58	7:02	7:05	7:14	7:23	7:29	7:37	7:44	7:48
				7:29	7:38	7:44	7:52	7:59	8:03
	7:26	7:31	7:35	7:44	7:53	7:59	8:07	8:14	8:18
				7:59	8:08	8:14	8:22	8:29	8:33
	7:56	8:01	8:05	8:14	8:23	8:29	8:37	8:44	8:48
				8:29	8:38	8:44	8:52	8:59	9:03
	8:26	8:31	8:35	8:44	8:53	8:59	9:07	9:14	9:18
				8:59	9:08	9:14	9:22	9:29	9:33
	8:56	9:01	9:05	9:14	9:23	9:29	9:37	9:44	9:48
				9:29	9:38	9:44	9:52	9:59	10:03
	9:26	9:31	9:35	9:44	9:53	9:59	10:07	10:14	10:18
				9:59	10:08	10:14	10:22	10:29	10:33
	9:56	10:01	10:05	10:14	10:23	10:29	10:37	10:44	10:48
				10:29	10:38	10:44	10:52*		
	10:26	10:31	10:35	10:44	10:53	10:59	11:11	11:18	11:22
				10:59	11:08	11:14	11:22*		
	10:56	11:01	11:05	11:14	11:23	11:29	11:37*		
			11:38	11:47	11:56*				

SMS ID (for more info, see pg. 12)

GREENhopper - When traveling westbound, trips operate as far as Round Barn Road.

F During the University of Illinois Fall and Spring semesters, this trip leaves Lincoln Square at 11:59P as the 50 Green West. Please refer to the 50 Green Late Night for exact route and schedule.

\* End of route.

## 50 Green Saturday Late Night

Operates during UI Fall and Spring Semesters ONLY. Does not operate during UI Breaks or Summer Sessions: Nov. 17-Nov. 24, Dec. 21-Jan. 12, Mar. 16-Mar. 23, May 11-Aug. 22.

### WESTBOUND

	Lincoln Square Garage South (F)	Illini Union (North Side) (E)	Illinois Terminal (Platform A) (C)
	mtd2571	mtd2115	mtd7534
	12:03A	12:08A	12:15A
	12:23	12:28	12:35
	12:43	12:48	12:55
	1:03	1:08	1:15
	1:23	1:28	1:35
	1:43	1:48	1:55
	2:03	2:08	2:15
	2:23	2:28	2:35
	2:33	2:38	2:45
	3:03	3:08	3:15
	3:33	3:38	3:45
	4:03	4:08	4:15
	4:33	4:38	4:45

SMS ID (for more info, see pg. 12)

50 Green Saturday Evening & Late Night Map on Page 122



# 50 Green Saturday Evening & Late Night

## 50 Green Saturday Evening

**EASTBOUND**

Round Barn Road (North Side)	Springfield & Willis (SW Corner)	Illinois Terminal (Platform A)	Illini Union (South Side Shelter)	Lincoln Square Garage East	Sunnycrest (West Side)	Urbana Meijer (South Side)	Windsor & Vine (NE Corner)	Orchard Downs South Shelter
B	R	C	E	F	L	D	P	N
mtd4568	mtd3315	mtd7534	mtd6451	mtd6514	mtd6464	mtd5053	mtd5295	mtd7317
6:39P	6:44P	6:51P	6:59P	7:05P	7:14P	7:19P	7:22P	7:26P
6:54	6:59	7:06	7:14	7:20	7:29	7:49	7:52	7:56
7:09	7:14	7:21	7:29	7:35	7:44	8:19	8:22	8:26
7:24	7:29	7:36	7:44	7:50	7:59	8:49	8:52	8:56
7:39	7:44	7:51	7:59	8:05	8:14	9:19	9:22	9:26
7:54	7:59	8:06	8:14	8:20	8:29	9:49	9:52	9:56
8:09	8:14	8:21	8:29	8:35	8:44	10:19	10:22	10:26
8:24	8:29	8:36	8:44	8:50	8:59	10:49	10:52	10:56
8:39	8:44	8:51	8:59	9:05	9:14			
8:54	8:59	9:06	9:14	9:20	9:29			
9:09	9:14	9:21	9:29	9:35	9:44			
9:24	9:29	9:36	9:44	9:50	9:59			
9:39	9:44	9:51	9:59	10:05	10:14			
9:54	9:59	10:06	10:14	10:20	10:29			
10:09	10:14	10:21	10:29	10:35	10:44			
10:24	10:29	10:36	10:44	10:50	10:59			
		10:52	11:00	11:06	11:14*			
10:59	11:04	11:11	11:19	11:25	11:33	11:38*		
		11:24	11:32	11:38*				
11:29	11:34	11:41	11:49	11:55*				

SMS ID (for more info, see pg. 12)

GREENhopper - When traveling eastbound, trips operate regular route as far as Cottage Grove & Florida, continuing via Cottage Grove to Colorado to Philo to Florida resuming as a 50 GREENhopper West at Sunnycrest.

\* End of route.

Weekday

Evening

Saturday

Sunday

## 50 Green Saturday Late Night

Operates during UI Fall and Spring Semesters ONLY. Does not operate during UI Breaks or Summer Sessions: Nov. 17-Nov. 24, Dec. 21-Jan. 12, Mar. 16-Mar. 23, May 11-Aug. 22.

**EASTBOUND**

Illinois Terminal (Platform A)	Illini Union (South Side Shelter)	Lincoln Square Garage South
C	E	F
mtd7534	mtd6451	mtd2571
12:00A	12:10A	12:15A
12:20	12:30	12:35
12:40	12:50	12:55
1:00	1:10	1:15
1:20	1:30	1:35
1:40	1:50	1:55
2:00	2:10	2:15
2:15	2:30	2:30
2:40	2:50	2:55*
2:46	2:55	3:00
3:16	3:25	3:30
3:46	3:55	4:00
4:16	4:25	4:30
4:46	4:55	5:00*

SMS ID (for more info, see pg. 12)

\* End of route.

50 Green Saturday Evening & Late Night Map on Page 122

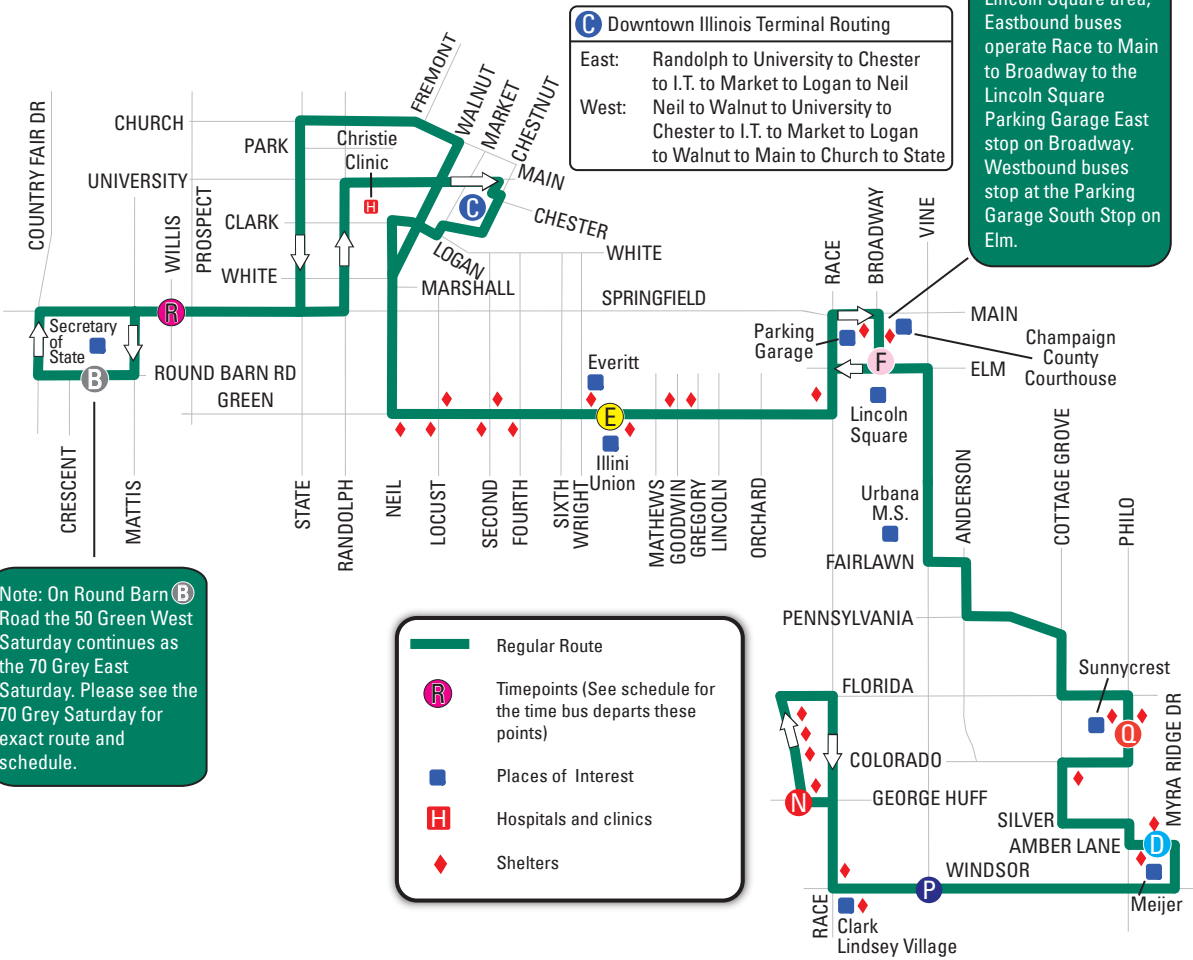
# 50 Green Saturday Daytime

Weekday

Evening

**Saturday**

Sunday



Note: On Round Barn (B) Road the 50 Green West Saturday continues as the 70 Grey East Saturday. Please see the 70 Grey Saturday for exact route and schedule.

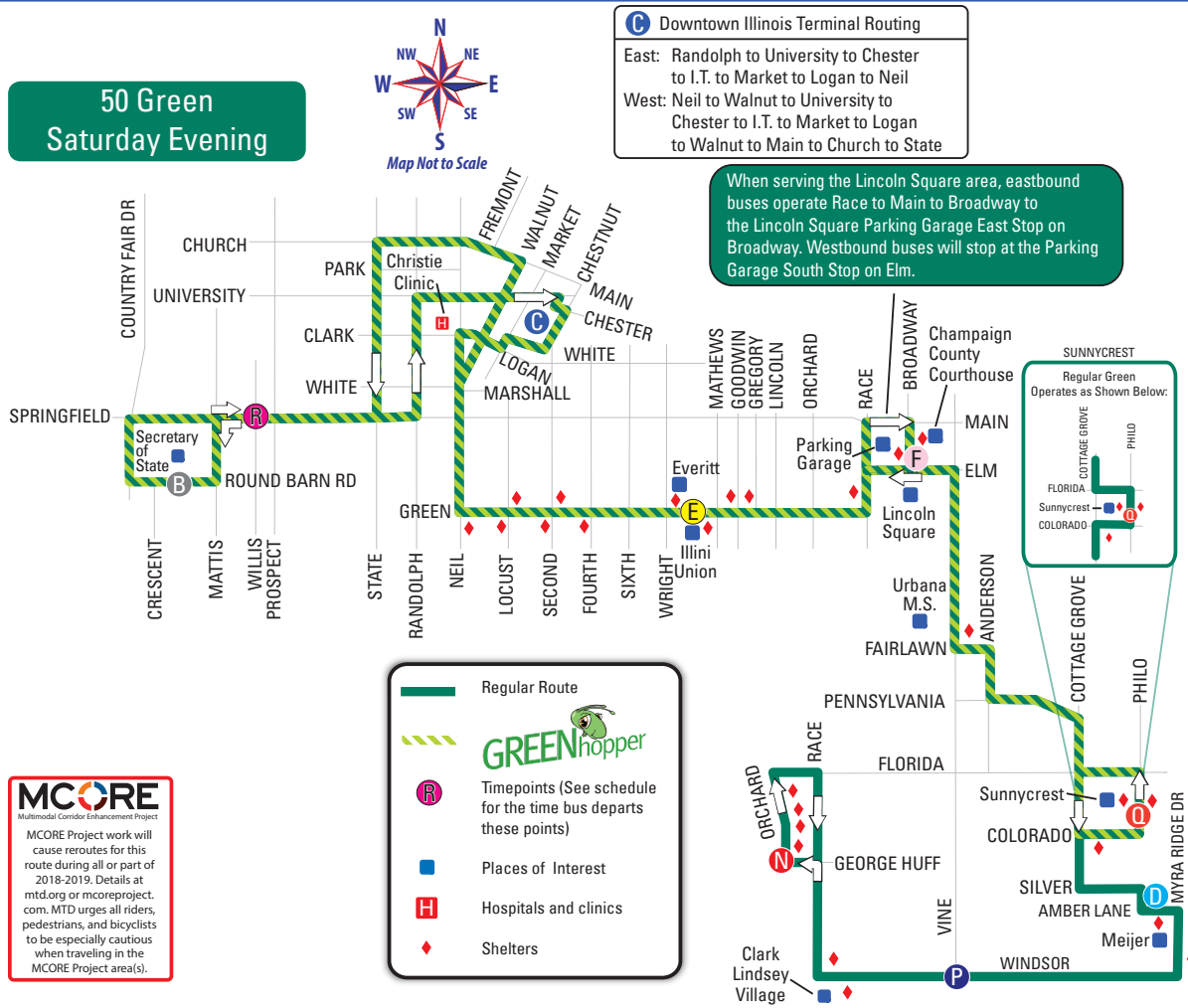
- Regular Route
- Timepoints (See schedule for the time bus departs these points)
- Places of Interest
- Hospitals and Clinics
- Shelters

**MCORE**  
Multimodal Corridor Enhancement Project

MCORE Project work will cause reroutes for this route during all or part of 2018-2019. Details at [mtd.org](http://mtd.org) or [mcoreproject.com](http://mcoreproject.com). MTD urges all riders, pedestrians, and bicyclists to be especially cautious when traveling in the MCORE Project area(s).

# 50 Green Saturday Evening & Late Night

## 50 Green Saturday Evening



Weekday

Evening

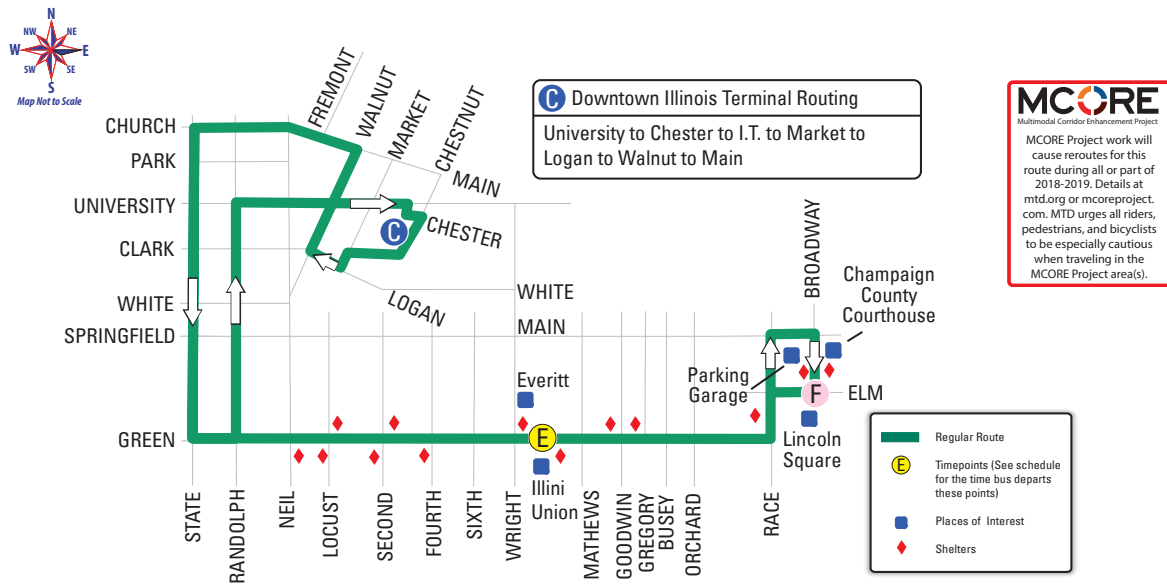
Saturday

Sunday

**MCORE**  
 Multimodal Corridor Enhancement Project  
 MCORE Project work will cause reroutes for this route during all or part of 2018-2019. Details at [mtd.org](http://mtd.org) or [mcoreproject.com](http://mcoreproject.com). MTD urges all riders, pedestrians, and bicyclists to be especially cautious when traveling in the MCORE Project area(s).

## 50 Green Saturday Late Night

Operates during UI Fall and Spring Semesters ONLY. Does not operate during UI Breaks or Summer Sessions: Nov. 17-Nov. 24, Dec. 21-Jan. 12, Mar. 16-Mar. 23, May 11-Aug. 22.



**MCORE**  
 Multimodal Corridor Enhancement Project  
 MCORE Project work will cause reroutes for this route during all or part of 2018-2019. Details at [mtd.org](http://mtd.org) or [mcoreproject.com](http://mcoreproject.com). MTD urges all riders, pedestrians, and bicyclists to be especially cautious when traveling in the MCORE Project area(s).

# 70 Grey Saturday

mtd.org

Weekday

Evening

Saturday

Sunday

## 70 Grey Saturday Daytime

### WESTBOUND

Urbana Walmart (R)	Main & Brady (SW Far Side) (N)	Washington & Lierman (NE Corner) (O)	Lincoln Square Courthouse (F)	Park & Wright (NE Corner) (T)	Fifth & Beardsley (NW Corner) (S)	Illinois Terminal (Platform B) (C)	Bloomington at Home Depot (North Side) (P)	Bradley & Mattis (NE Corner) (Z)	Round Barn Road (North Side) (B)
mtd0127	mtd6357	mtd7344	mtd5137	mtd4255	mtd2054	mtd6462	mtd7764	mtd3675	mtd4568
6:45A	6:48A	6:54A	7:01A	7:11A	7:16A	7:23A	7:32A	7:38A	N7:45A
7:15	7:18	7:24	7:31	7:41	7:46	7:53	8:02	8:08	N8:15
7:45	7:48	7:54	8:01	8:11	8:16	8:23	8:32	8:38	N8:45
8:15	8:18	8:24	8:31	8:41	8:46	8:53	9:02	9:08	N9:15
8:45	8:48	8:54	9:01	9:11	9:16	9:23	9:32	9:38	N9:45
9:15	9:18	9:24	9:31	9:41	9:46	9:53	10:02	10:08	N10:15
9:45	9:48	9:54	10:01	10:11	10:16	10:23	10:32	10:38	N10:45
10:15	10:18	10:24	10:31	10:41	10:46	10:53	11:02	11:08	N11:15
10:45	10:48	10:54	11:01	11:11	11:16	11:23	11:32	11:38	N11:45
11:15	11:18	11:24	11:31	11:41	11:46	11:53	12:02P	12:08P	N12:15P
11:45	11:48	11:54	12:01P	12:11P	12:16P	12:23P	12:32	12:38	N12:45
12:15P	12:18P	12:24P	12:31	12:41	12:46	12:53	1:02	1:08	N1:15
12:45	12:48	12:54	1:01	1:11	1:16	1:23	1:32	1:38	N1:45
1:15	1:18	1:24	1:31	1:41	1:46	1:53	2:02	2:08	N2:15
1:45	1:48	1:54	2:01	2:11	2:16	2:23	2:32	2:38	N2:45
2:15	2:18	2:24	2:31	2:41	2:46	2:53	3:02	3:08	N3:15
2:45	2:48	2:54	3:01	3:11	3:16	3:23	3:32	3:38	N3:45
3:15	3:18	3:24	3:31	3:41	3:46	3:53	4:02	4:08	N4:15
3:45	3:48	3:54	4:01	4:11	4:16	4:23	4:32	4:38	N4:45
4:15	4:18	4:24	4:31	4:41	4:46	4:53	5:02	5:08	N5:15
4:40	4:43	4:49	4:56	5:06	5:11	5:18	5:27	5:33	N5:39
5:10	5:13	5:19	5:26	5:36	5:41	5:48	5:57	6:03	N6:09
5:45	5:48	5:54	6:01	6:11	6:16	6:23	6:32	6:38	C6:45

SMS ID  
(for more  
info, see  
pg. 12)

C This trip continues as a 50 GREENhopper East Saturday Evening. Please refer to the 50 Green Saturday Evening & Late Night for exact route and schedule.  
N These trips continue as the 50 Green East. Please refer to the 50 Green Saturday for exact route and schedule.

## 70 Grey Saturday Evening

### WESTBOUND

Urbana Walmart (R)	Main & Brady (SW Far Side) (N)	Washington & Lierman (NE Corner) (O)	Lincoln Square Courthouse (F)	Park & Wright (NE Corner) (T)	Fifth & Beardsley (NW Corner) (S)	Illinois Terminal (Platform B) (C)	Bloomington at Home Depot (North Side) (P)	Bradley & Mattis (NE Corner) (Z)	Round Barn Road (North Side) (B)
mtd0127	mtd6357	mtd7344	mtd5137	mtd4255	mtd2054	mtd6462	mtd7764	mtd3675	mtd4568
6:17P	6:19P	6:25P	6:33P	6:45P	6:50P	6:56P	7:05P	7:11P	7:18P
6:47	6:49	6:55	7:03	7:15	7:20	7:26	7:35	7:41	7:48
7:17	7:19	7:25	7:33	7:45	7:50	7:56	8:05	8:11	8:18
7:47	7:49	7:55	8:03	8:15	8:20	8:26	8:35	8:41	8:48
8:17	8:19	8:25	8:33	8:45	8:50	8:56	9:05	9:11	9:18
8:47	8:49	8:55	9:03	9:15	9:20	9:26	9:35	9:41	9:48
9:17	9:19	9:25	9:33	9:45	9:50	9:56	10:05	10:11	10:18
9:47	9:49	9:55	10:03	10:15	10:20	10:26	10:35	10:41	10:46
10:27	10:29	10:35	10:43	10:55	11:00	11:11	11:20	11:26	11:33*
10:50	10:52	10:58	11:05*						

SMS ID  
(for more  
info, see  
pg. 12)

\* End of route.

## 70 Grey Saturday Daytime

Weekday

Evening

**Saturday**

Sunday

**EASTBOUND**

Round Barn Road (North Side)	Bradley & Mattis (SW Corner)	Bloomington at Pioneer Plaza (South Side)	Illinois Terminal (Platform A)	Fifth & Beardstley (SE Corner)	Park & Wright (SE Far Side)	Lincoln Square Garage East	Washington & Lierman (SE Far Side)	Main & Brady (SE Corner)	Urbana Walmart
B	Z	P	C	S	T	F	O	N	R
mtd4568	mtd3675	mtd0021	mtd7534	mtd2054	mtd4255	mtd6514	mtd7344	mtd6357	mtd0127
7:11A	7:16A	7:22A	7:30A	7:38A	7:42A	7:52A	7:59A	8:04A	8:08A
7:41	7:46	7:52	8:00	8:08	8:12	8:22	8:29	8:34	8:38
8:11	8:16	8:22	8:30	8:38	8:42	8:52	8:59	9:04	9:08
8:41	8:46	8:52	9:00	9:08	9:12	9:22	9:29	9:34	9:38
9:11	9:16	9:22	9:30	9:38	9:42	9:52	9:59	10:04	10:08
9:41	9:46	9:52	10:00	10:08	10:12	10:22	10:29	10:34	10:38
10:11	10:16	10:22	10:30	10:38	10:42	10:52	10:59	11:04	11:08
10:41	10:46	10:52	11:00	11:08	11:12	11:22	11:29	11:34	11:38
11:11	11:16	11:22	11:30	11:38	11:42	11:52	11:59	12:04P	12:08P
11:41	11:46	11:52	12:00P	12:08P	12:12P	12:22P	12:29P	12:34	12:38
12:11P	12:16P	12:22P	12:30	12:38	12:42	12:52	12:59	1:04	1:08
12:41	12:46	12:52	1:00	1:08	1:12	1:22	1:29	1:34	1:38
1:11	1:16	1:22	1:30	1:38	1:42	1:52	1:59	2:04	2:08
1:41	1:46	1:52	2:00	2:08	2:12	2:22	2:29	2:34	2:38
2:11	2:16	2:22	2:30	2:38	2:42	2:52	2:59	3:04	3:08
2:41	2:46	2:52	3:00	3:08	3:12	3:22	3:29	3:34	3:38
3:11	3:16	3:22	3:30	3:38	3:42	3:52	3:59	4:04	4:08
3:41	3:46	3:52	4:00	4:08	4:12	4:22	4:29	4:34	4:38
4:11	4:16	4:22	4:30	4:38	4:42	4:52	4:59	5:04	5:08
4:41	4:46	4:52	5:00	5:08	5:12	5:22	5:29	5:34	5:38
5:11	5:16	5:22	5:30	5:38	5:42	5:52	5:59	6:04	M6:08
5:41	5:46	5:52	6:00	6:08	6:12	6:22	6:29	6:34	M6:38
6:11	6:16	6:22	6:30	6:38	6:42	6:52	6:59	7:04	M7:08

SMS ID (for more info, see pg. 12)

M These trips continue as the 70 Grey Saturday Evening. Please refer to the 70 Grey Saturday Evening for exact route and schedule.

## 70 Grey Saturday Evening

**EASTBOUND**

Round Barn Road (North Side)	Bradley & Mattis (SW Corner)	Bloomington at Pioneer Plaza (South Side)	Illinois Terminal (Platform A)	Fifth & Beardstley (SE Corner)	Park & Wright (SE Far Side)	Lincoln Square Garage East	Washington & Lierman (SE Far Side)	Main & Brady (SE Corner)	Urbana Walmart
B	Z	P	C	S	T	F	O	N	R
mtd4568	mtd3675	mtd0021	mtd7534	mtd2054	mtd4255	mtd6514	mtd7344	mtd6357	mtd0127
6:49P	6:54P	6:59P	7:06P	7:14P	7:19P	7:28P	7:34P	7:39P	7:43P
7:19	7:24	7:29	7:36	7:44	7:49	7:58	8:04	8:09	8:13
7:49	7:54	7:59	8:06	8:14	8:19	8:28	8:34	8:39	8:43
8:19	8:24	8:29	8:36	8:44	8:49	8:58	9:04	9:09	9:13
8:49	8:54	8:59	9:06	9:14	9:19	9:28	9:34	9:39	9:43
9:19	9:24	9:29	9:36	9:44	9:49	9:58	10:04	10:09	10:13
9:49	9:54	9:59	10:06	10:14	10:19	10:28	10:34	10:39	10:43
10:19	10:24	10:29	10:36	10:44	10:49	10:58*			
10:46	10:51	10:56	11:11	11:19	11:24	11:33*			

SMS ID (for more info, see pg. 12)

\* End of route.

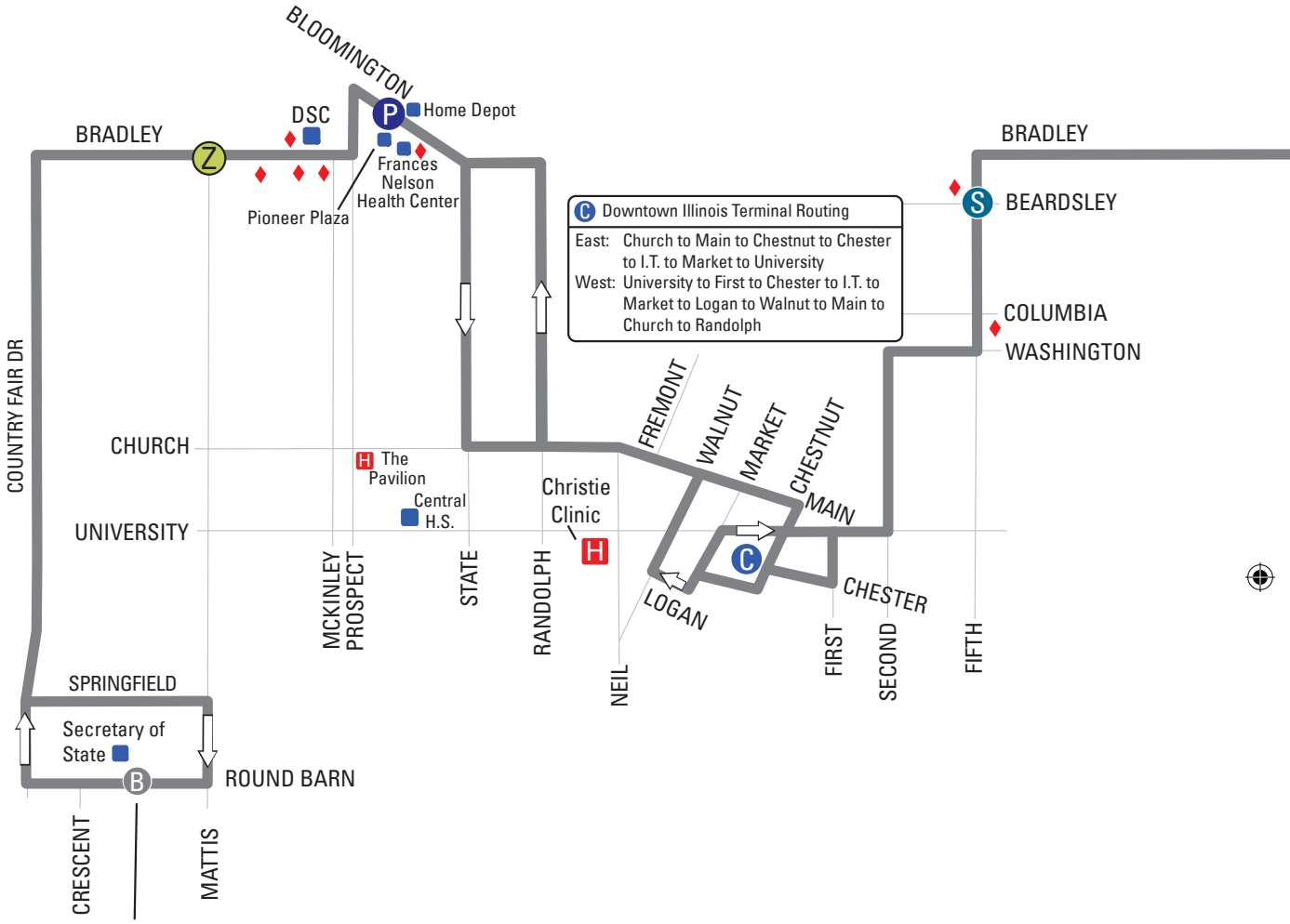

# 70 Grey Saturday

Weekday

Evening

Saturday

Sunday



Note: On Round Barn Road the 70 Grey West Saturday continues as the 50 Green East. Please see the 50 Green Saturday for exact route and schedule.

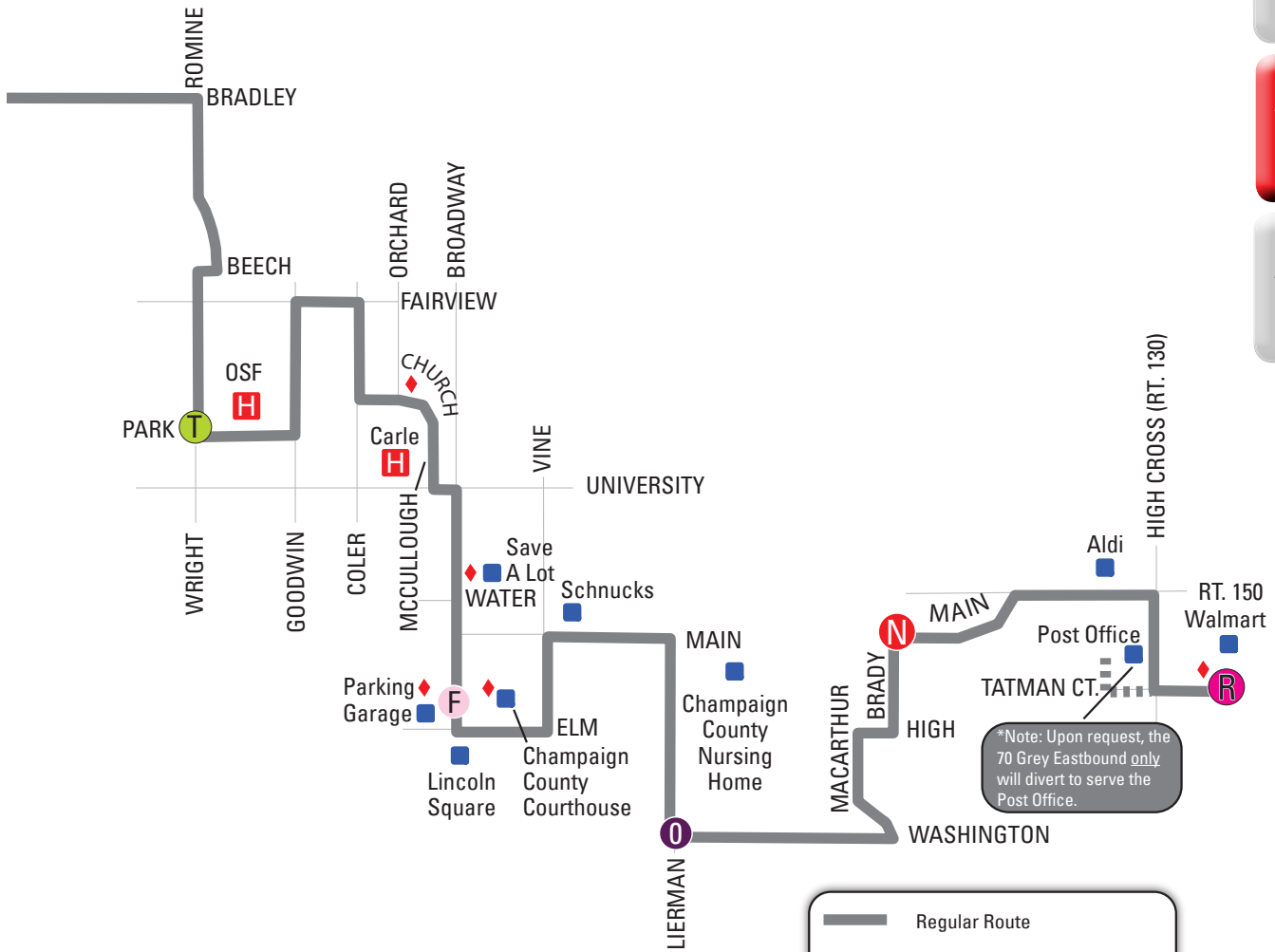
# 70 Grey Saturday

Weekday

Evening

Saturday

Sunday



- Regular Route
- Timepoints (See schedule for the time bus departs these points)
- Places of Interest
- Hospitals and clinics
- Shelters

# 100 Yellow Saturday

Weekday

Evening

Saturday

Sunday

## 100 Yellow Saturday

### NORTHBOUND

W Savoy Walmart (Dunlap Avenue)	O The Place at 117 (East Side)	H Curtis & Woodfield (NE Corner)	I Kirby & State (SE Corner)	R Gregory at Ikenberry Commons (South Side)	T Transit Plaza (SE Platform)	C Illinois Terminal (Platform C)	A Market Place (NE Mall Entrance)	X Champaign Walmart (East Shelter)
mtd5430	mtd7234	mtd0173	mtd3263	mtd4262	mtd6115	mtd4217	mtd3171	mtd1374
	6:59A	7:06A	7:18A	7:23A	6:28A 6:58 7:28 7:58	6:37A 7:07 7:37 8:07	6:52A 7:22 7:52 8:22	7:02A 7:32 8:02 8:32
7:52A 8:22 8:52	7:59 8:29 8:59	8:06 8:36 9:06	8:18 8:48 9:18	8:23 8:53 9:23	8:28 8:58 9:28	8:37 9:07 9:37	8:52 9:22 9:52	9:02 9:32 10:02
After the above listed times, buses depart the stops every 30 minutes at the times listed below during each hour.								
:22	:29	:36	:48	:53	:58	:07	:22	:32
:52	:59	:06	:18	:23	:28	:37	:52	:02
LAST TRIPS								
9:22P	9:29P	9:36P	9:48P	9:53P	9:58P	10:07P	10:22P	10:32P
9:52	9:59	10:06	10:18	10:23	10:28	10:37	10:52	11:02
10:22	10:29	10:36	10:48	10:53	10:58	11:11	11:26	11:36
10:52	10:59	11:06	11:18	11:23	11:28	M11:37	-----	11:55
11:22	11:29	11:36	11:48	11:53	11:58	F12:07A*		

SMS ID  
(for more info, see pg. 12)

M This trip does not serve Market Place Mall.  
 F During University of Illinois Fall and Spring semesters, this trip continues as the 100 Yellow Saturday Late Night. Please refer to the 100 Yellow Saturday Late Night below for exact schedule.  
 \* End of route.

## 100 Yellow Saturday Late Night

Operates during UI Fall and Spring Semesters ONLY. Does not operate during UI Breaks or Summer Sessions: Nov. 17-Nov. 24, Dec. 21-Jan. 12, Mar. 16-Mar. 23, May 11-Aug. 22.

### NORTHBOUND

O Lot E, 14 (North Shelter)	R Gregory at Ikenberry Commons (South Side)	T Transit Plaza (SE Platform)	C Illinois Terminal (Platform C)	B Meijer Dr. at Meijer (South Side)	X Champaign Walmart (East Shelter)
mtd3513	mtd4262	mtd6115	mtd4217	mtd2063	mtd1374
12:30A	12:34A	12:38A	12:14A	12:28A	12:31A
1:00	1:04	1:08	12:44	12:58	1:01
1:30	1:34	1:38	1:14	1:28	1:31
2:00	2:04	2:08	1:44	2:04	-----
2:30	2:34	2:38	2:14	2:34	-----
3:00	3:04	3:08	2:44	T2:59*	
3:30	3:34	3:38	3:14		
4:00	4:04	4:08	3:44		
4:30	4:34	4:38	4:14		
			4:44		

SMS ID  
(for more info, see pg. 12)

T This trip ends at Moreland & Town Center at 2:59A.  
 \* End of route.



# 100 Yellow Saturday

## 100 Yellow Saturday

### SOUTHBOUND

Champaign Walmart (East Shelter)	Market Place (NE Mall Entrance)	Illinois Terminal (Platform C)	Transit Plaza (SW Platform)	Gregory at Ikenberry Commons (North Side)	Kirby & State (NW Corner)	Curtis & Woodfield (NW Corner)	The Place at 117 (East Side)	Savoy Walmart (Dunlap Avenue)
X	A	G	T	R	I	H	O	W
mtd1374	mtd3171	mtd4217	mtd5404	mtd4262	mtd3263	mtd0173	mtd7234	mtd5430
7:09A 7:39 8:09 8:39 9:09 9:39 10:09	7:22A 7:52 8:22 8:52 9:22 9:52 10:22	7:07A 7:37 8:07 8:37 9:07 9:37 10:07 10:37	7:15A 7:45 8:15 8:45 9:15 9:45 10:15 10:45	7:20A 7:50 8:20 8:50 9:20 9:50 10:20 10:50	7:26A 7:56 8:26 8:56 9:26 9:56 10:26 10:56	7:35A 8:05 8:35 9:05 9:35 10:05 10:35 11:05	7:42A 8:12 8:42 9:12 9:42 10:12 10:42 11:12	7:48A 8:18 8:48 9:18 9:48 10:18 10:48 11:18
After the above listed times, buses depart the stops every 30 minutes at the times listed below during each hour.								
:39 :09	:52 :22	:07 :37	:15 :45	:20 :50	:26 :56	:35 :05	:42 :12	:48 :18
LAST TRIPS								
10:39P 11:02 11:36 M12:01A	10:52P 11:15 11:45 -----	11:11P 11:30 12:00A 12:16	11:19P 11:38* 12:08A 12:23	11:24P 11:30P F12:12A* 12:27*	11:30P 11:37P	C11:44P*		

SMS ID  
(for more  
info, see  
pg. 12)

- C If passengers are aboard, bus will continue to Colbert Park.
- M This trip does not serve Market Place Mall.
- F During the University of Illinois Fall and Spring semesters, this trip continues as the 100 Yellow Saturday Late Night. Please refer to the 100 Yellow Saturday Late Night for exact route and schedule.
- \* End of route.

## 100 Yellow Saturday Late Night

Operates during UI Fall and Spring Semesters ONLY. Does not operate during UI Breaks or Summer Sessions: Nov. 17-Nov. 24, Dec. 21-Jan. 12, Mar. 16-Mar. 23, May 11-Aug. 22.

### SOUTHBOUND

Champaign Walmart (East Shelter)	Illinois Terminal (Platform C)	Transit Plaza (SW Platform)	Gregory at Ikenberry Commons (North Side)	Lot E-14 (North Shelter)
X	C	T	R	O
mtd1374	mtd4217	mtd5404	mtd4262	mtd3513
12:31A 1:01 1:31 ----- -----	12:46A 1:16 1:46 2:16 2:46 3:16 3:46 4:16 4:46	12:53A 1:23 1:53 2:23 2:53 3:23 3:53 4:23 4:53	12:56A 1:26 1:56 2:26 2:56 3:26 3:56 4:26 4:56	1:00A 1:30 2:00 2:30 3:00* 3:30 4:00 4:30 5:00*

SMS ID  
(for more  
info, see  
pg. 12)

\* End of route.

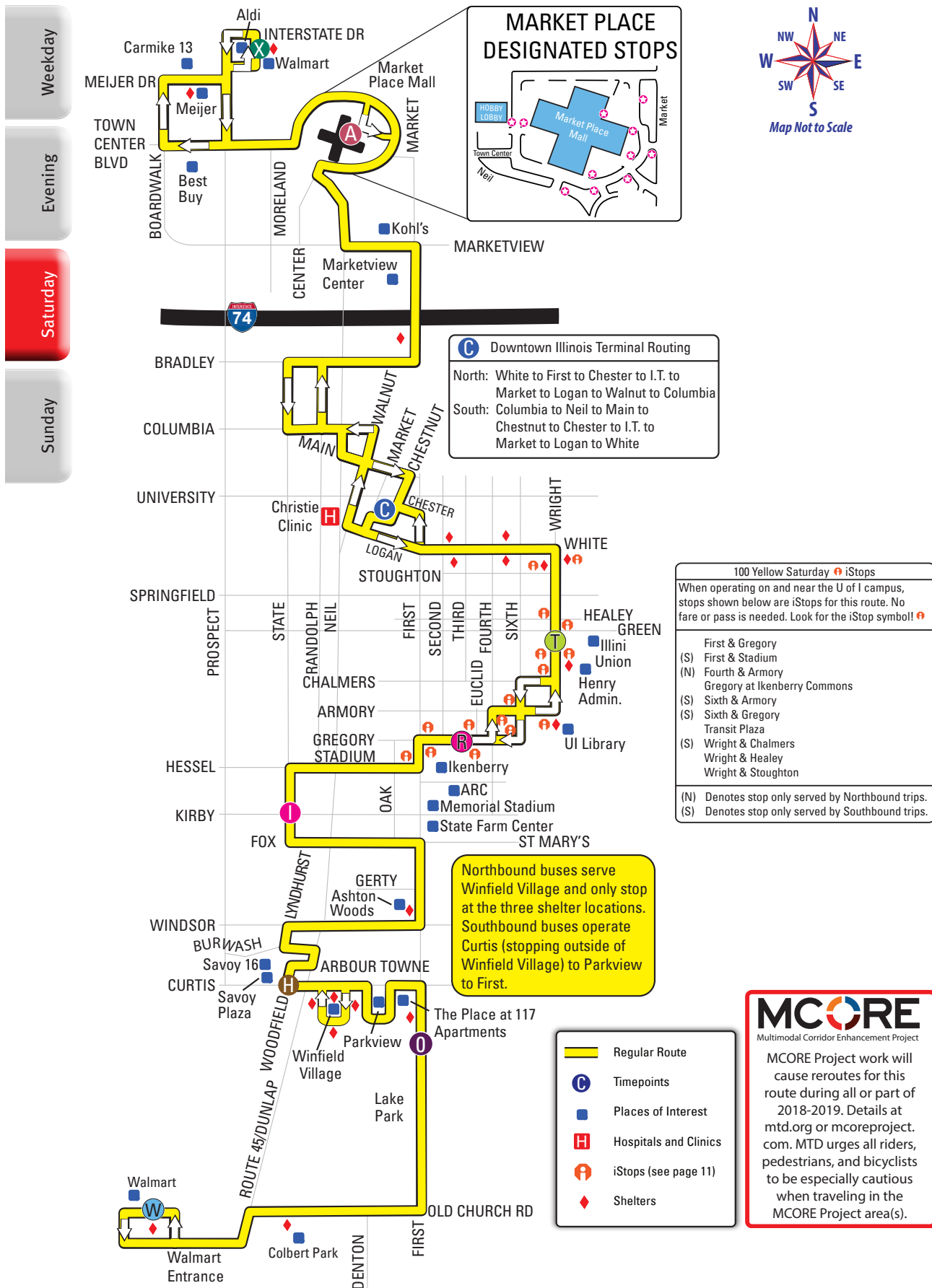
Weekday

Evening

Saturday

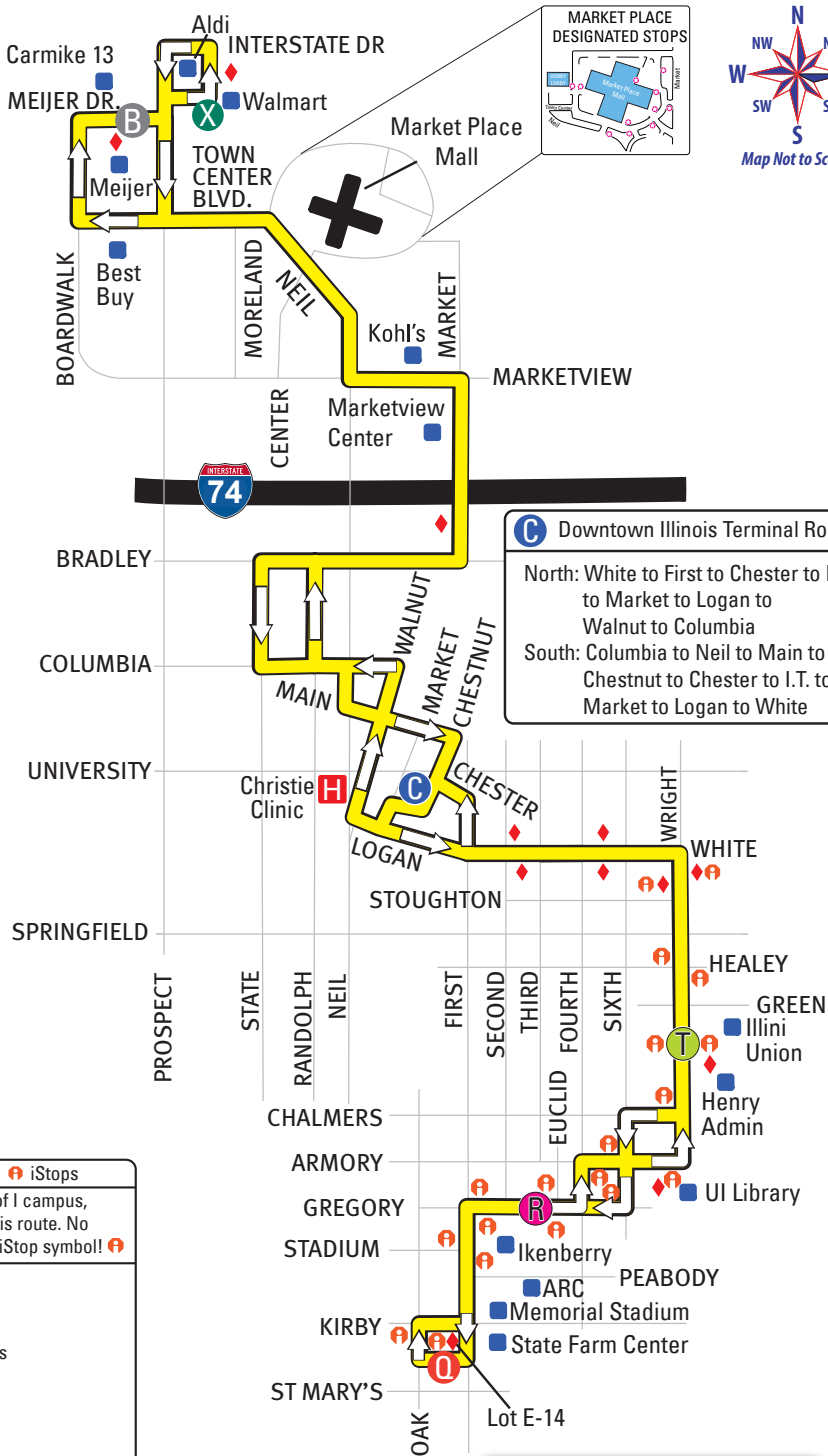
Sunday

# 100 Yellow Saturday Daytime & Evening



# 100 Yellow Saturday Late Night

Operates during UI Fall and Spring Semesters ONLY. Does not operate during UI Breaks or Summer Sessions: Nov. 17-Nov. 24, Dec. 21-Jan. 12, Mar. 16-Mar. 23, May 11-Aug. 22.



Weekday

Evening

**Saturday**

Sunday

100 Yellow Saturday Late Night 📍 iStops	
When operating on and near the U of I campus, stops shown below are iStops for this route. No fare or pass is needed. Look for the iStop symbol! 📍	
	First & Gregory
	First & Stadium
(N)	Fourth & Armory
	Gregory at Ikenberry Commons
	Kirby & Oak
	Lot E-14
(S)	Sixth & Armory
(S)	Sixth & Gregory
	Transit Plaza
(S)	Wright & Chalmers
	Wright & Healey
	Wright & Stoughton
(N)	Denotes stop only served by Northbound trips.
(S)	Denotes stop only served by Southbound trips.

**MCORE**  
Multimodal Corridor Enhancement Project

MCORE Project work will cause reroutes for this route during all or part of 2018-2019. Details at [mtd.org](http://mtd.org) or [mcoreproject.com](http://mcoreproject.com). MTD urges all riders, pedestrians, and bicyclists to be especially cautious when traveling in the MCORE Project area(s).

- Regular Route
- Timepoints (See schedule for the time bus departs these points)
- Places of Interest
- Hospitals and Clinics
- iStops (see page 11)
- Shelters

# 110 Ruby Saturday

mtd.org

Weekday

Evening

Saturday

Sunday

NORTHBOUND					SOUTHBOUND				
University & Cottage Grove (NE Corner)	Lincoln Square Courthouse	Cunningham & Perkins (NE Corner)	Willow & Beason (SE Corner)	Airport & Cunningham (SW Corner)	Airport & Cunningham (SW Corner)	Brownfield & Columbia (NW Corner)	Cunningham & Perkins (SE Far Side)	Lincoln Square Garage East	University & Cottage Grove (SW Corner)
(M)	(F)	(T)	(W)	(C)	(C)	(B)	(T)	(F)	(M)
mtd5343	mtd5137	mtd2620	mtd3841	mtd7442	mtd7442	mtd3656	mtd2620	mtd6514	mtd5343
7:58A	7:11A	7:16A	7:24A	7:28A	7:28A	7:37A	7:46A	7:52A	7:56A
8:48	8:01	8:06	8:14	8:18	8:18	8:27	8:36	8:42	8:46
9:38	8:51	8:56	9:04	9:08	9:08	9:17	9:26	9:32	9:36
10:32	9:41	9:46	9:54	9:58	9:58	10:07	10:16	10:22	10:26
11:33	10:37	10:42	10:50	10:54	10:54	11:03	11:12	11:18	11:22
12:34P	11:38	11:43	11:51	11:55	11:55	12:04P	12:13P	12:19P	12:24P
1:36	12:39P	12:44P	12:52P	12:56P	12:56P	1:05	1:14	1:22	1:26
2:36	1:41	1:46	1:54	1:58	1:58	2:07	2:16	2:22	2:26
3:36	2:41	2:46	2:54	2:58	2:58	3:07	3:16	3:22	3:26
4:36	3:41	3:46	3:54	3:58	3:58	4:07	4:16	4:22	4:26
5:36	4:41	4:46	4:54	4:58	4:58	5:07	5:16	5:22	5:26
6:36	5:41	5:46	5:54	5:58	5:58	6:07	6:16	6:22	6:26
7:36	6:41	6:46	6:54	6:58	6:58	7:07	7:16	7:22	7:26
8:36	7:41	7:46	7:54	7:58	7:58	8:07	8:16	8:22	8:26
9:36	8:41	8:46	8:54	8:58	8:58	9:07	9:16	9:22	9:26
10:36	9:41	9:46	9:54	9:58	9:58	10:07	10:16	10:22	10:26
	10:41	10:46	10:54	10:58	10:58	11:03	11:12	11:22*	

SMS ID (for more info, see pg. 12)

\* End of route.

## Visit Urbana's free nature playscape!



### Anita Purves Nature Center

1505 N Broadway, Urbana  
Open Sunrise to Sunset

217-384-4062

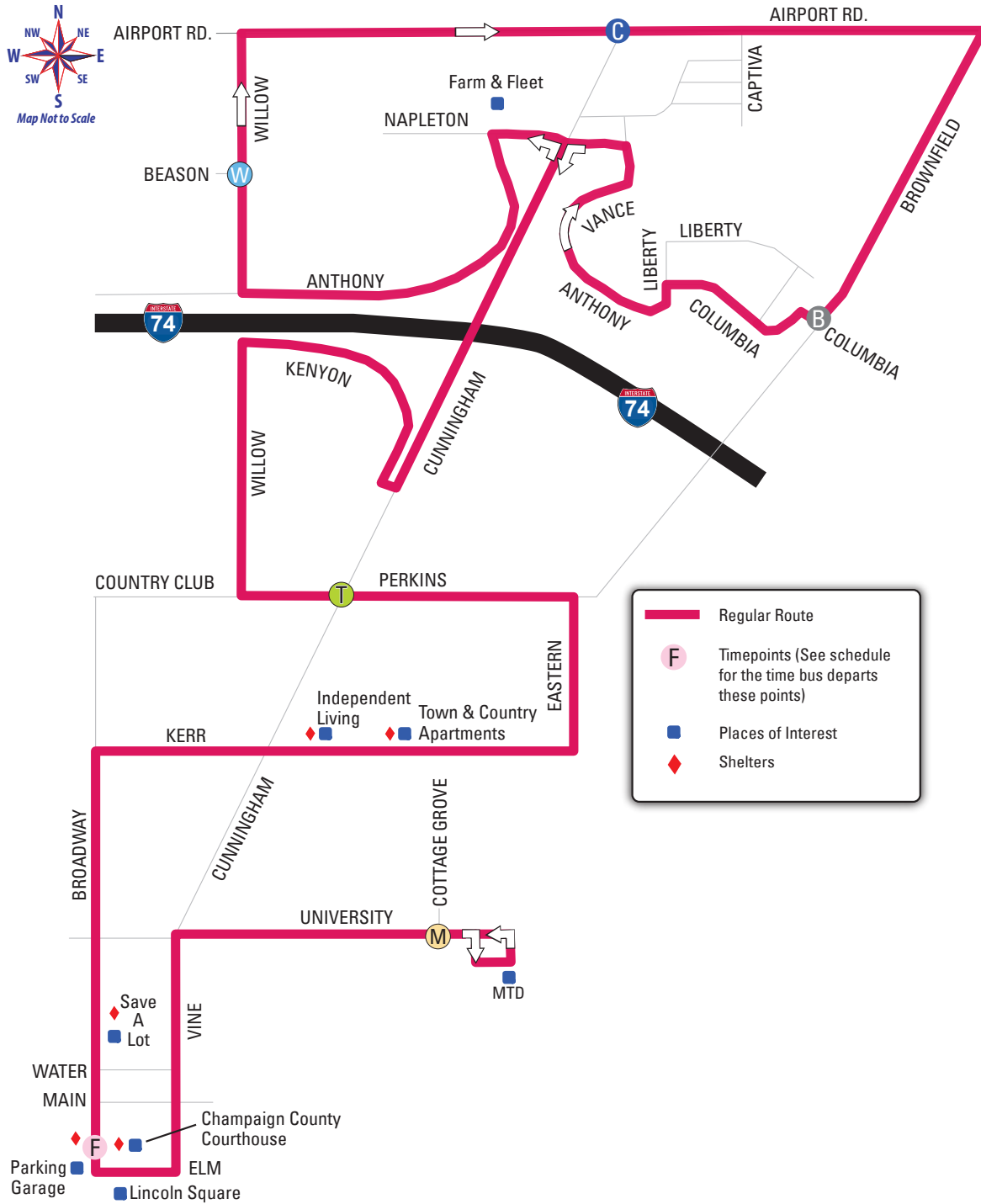
Gold/Ruby

For a different play experience.

Urbana Park District

[www.urbanaparks.org](http://www.urbanaparks.org)

# 110 Ruby Saturday



Weekday

Evening

**Saturday**

Sunday

— Regular Route

F Timepoints (See schedule for the time bus departs these points)

■ Places of Interest

◆ Shelters

# 120 Teal Saturday

mtd.org

Weekday

Evening

Saturday

Sunday

WESTBOUND				EASTBOUND			
Orchard Downs South Shelter	PAR (North Side Shelter)	Illini Union (North Side)	Illinois Terminal (Platform C)	Illinois Terminal (Platform C)	Illini Union (South Side Shelter)	FAR (South Side)	Orchard Downs South Shelter
N	O	E	C	C	E	O	N
mtd7317	mtd5524	mtd2115	mtd4217	mtd4217	mtd6451	mtd1366	mtd7317
6:56A	7:01A	7:08A	7:15A	7:15A	7:22A	7:30A	7:35A
7:16	7:21	7:28	7:35	7:35	7:42	7:50	7:55
7:36	7:41	7:48	7:55	7:55	8:02	8:10	8:15
7:56	8:01	8:08	8:15	8:15	8:22	8:30	8:35
8:16	8:21	8:28	8:35	8:35	8:42	8:50	8:55
8:36	8:41	8:48	8:55	8:55	9:02	9:10	9:15
8:56	9:01	9:08	9:15	9:15	9:22	9:30	9:35
9:16	9:21	9:28	9:35	9:35	9:42	9:50	9:55
9:36	9:41	9:48	9:55	9:55	10:02	10:10	10:15
9:56	10:01	10:08	10:15	10:15	10:22	10:30	10:35
10:16	10:21	10:28	10:35	10:35	10:42	10:50	10:55
10:36	10:41	10:48	10:55	10:55	11:02	11:10	11:15
10:56	11:01	11:08	11:15	11:15	11:22	11:30	11:35
11:16	11:21	11:28	11:35	11:35	11:42	11:50	11:55
11:36	11:41	11:48	11:55	11:55	12:02P	12:10P	12:15P
11:56	12:01P	12:08P	12:15P	12:15P	12:22	12:30	12:35
12:16P	12:21	12:28	12:35	12:35	12:42	12:50	12:55
12:36	12:41	12:48	12:55	12:55	1:02	1:10	1:15
12:56	1:01	1:08	1:15	1:15	1:22	1:30	1:35
1:16	1:21	1:28	1:35	1:35	1:42	1:50	1:55
1:36	1:41	1:48	1:55	1:55	2:02	2:10	2:15
1:56	2:01	2:08	2:15	2:15	2:22	2:30	2:35
2:16	2:21	2:28	2:35	2:35	2:42	2:50	2:55
2:36	2:41	2:48	2:55	2:55	3:02	3:10	3:15
2:56	3:01	3:08	3:15	3:15	3:22	3:30	3:35
3:16	3:21	3:28	3:35	3:35	3:42	3:50	3:55
3:36	3:41	3:48	3:55	3:55	4:02	4:10	4:15
3:56	4:01	4:08	4:15	4:15	4:22	4:30	4:35
4:16	4:21	4:28	4:35	4:35	4:42	4:50	4:55
4:36	4:41	4:48	4:55	4:55	5:02	5:10	5:15
4:56	5:01	5:08	5:15	5:15	5:22	5:30	5:35
5:16	5:21	5:28	5:35	5:35	5:42	5:50	5:55
5:36	5:41	5:48	5:55	5:55	6:02	6:10	6:15
5:56	6:01	6:08	6:15	6:15	6:22	6:30	6:35
6:16	6:21	6:28	6:35	6:35	6:42	6:50	6:55
6:36	6:41	6:48	6:55	6:55	7:02	7:10	7:15
6:56	7:01	7:08	7:15	7:15	7:22	7:30	7:35
7:16	7:21	7:28	7:35	7:35	7:42	7:50	7:55
7:36	7:41	7:48	7:55	7:55	8:02	8:10	8:15
7:56	8:01	8:08	8:15	8:15	8:22	8:30	8:35
8:16	8:21	8:28	8:35	8:35	8:42	8:50	8:55
8:36	8:41	8:48	8:55	8:55	9:02	9:10	9:15
8:56	9:01	9:08	9:15	9:15	9:22	9:30	9:35
9:16	9:21	9:28	9:35	9:35	9:42	9:50	9:55
9:36	9:41	9:48	9:55	9:55	10:02	10:10	10:15
9:56	10:01	10:08	10:15	10:15	10:22	10:30	10:35
10:16	10:21	10:28	10:35	10:35	10:42	10:47	10:52
10:36	10:41	10:48	10:55	10:55	11:02	11:10	11:15
10:52	10:57	11:04	11:11	11:15	11:22	11:30	11:35
11:16	11:21	11:28	11:35	11:35	11:42	11:47	L11:52*
11:36	11:41	11:48	11:55	11:55	12:02A	12:07A	L12:12A*
11:56	12:01A	12:08A	12:15A	12:15A	12:22	12:30	12:35
12:16A	12:21	12:28	12:35	12:35	12:42	12:50	12:55
12:36	12:41	12:48	12:55	12:55	1:02	1:10	1:15
12:56	1:01	1:08	1:15	1:15	1:22	1:30	1:35
1:16	1:21	1:28	1:35	1:35	1:42	1:50	1:55
1:36	1:41	1:48	1:55	1:55	2:02	2:10	2:15
1:56	2:01	2:08	2:15	2:15	2:22	2:27	2:32*
2:16	2:21	2:28	2:35	2:35	2:42	2:47	2:52*

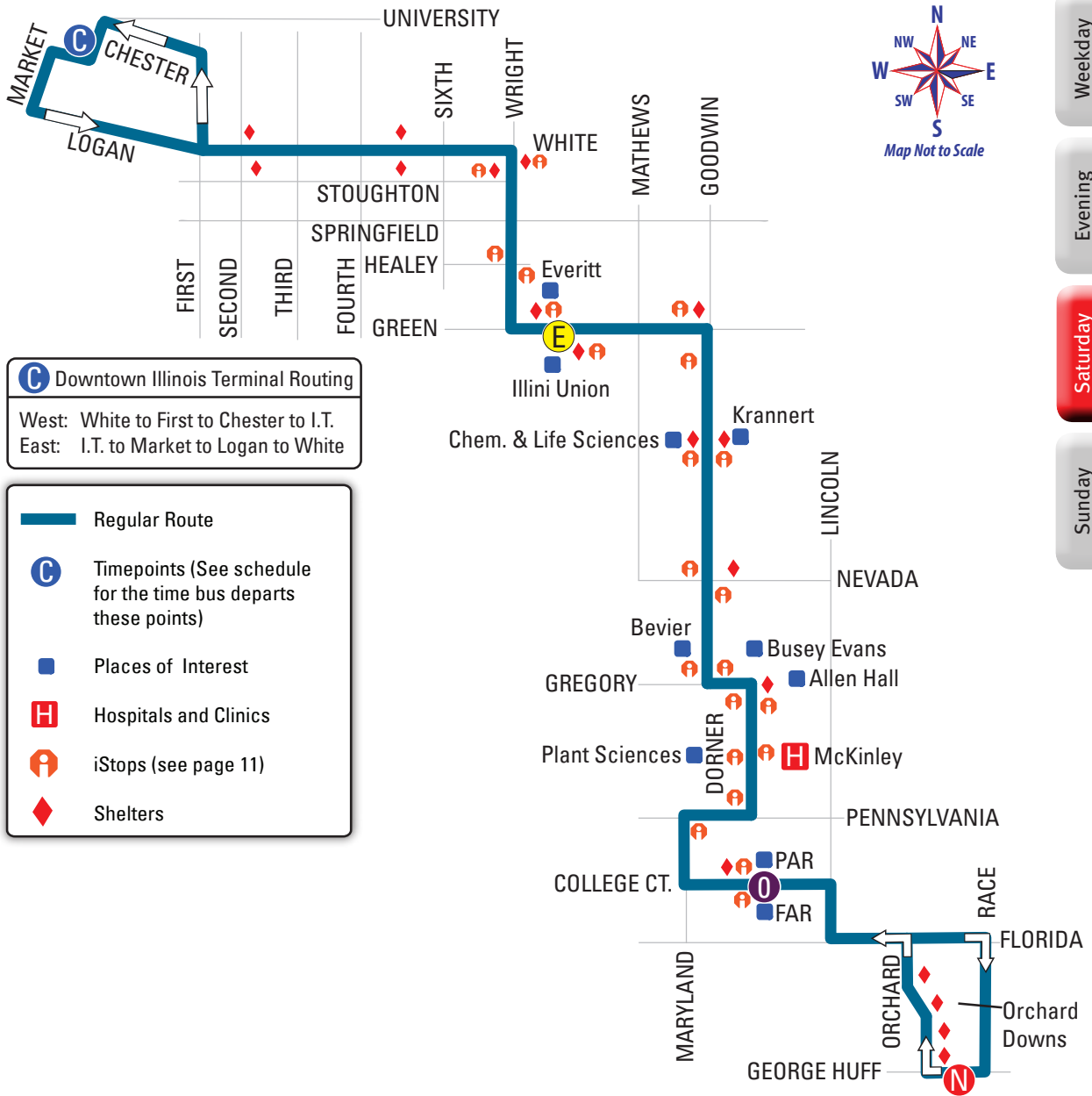
SMS ID (for more info, see pg. 12)

**120 Teal Saturday Late Night**

Late Night trips 11:56P and after are in **Red**. These trips operate during UI Fall and Spring Semesters ONLY. They do not operate during UI Breaks or Summer Sessions: Nov 17-Nov 24, Dec. 21-Jan. 12, Mar. 16-Mar. 23, May 11-Aug. 22.

L During University of Illinois Fall and Spring semesters, these trips continue as the 120 Teal Late Night. Please refer to the 120 Teal Night in red for exact schedule.  
\* End of route.

# 120 Teal Saturday



120 Teal iStops	
When operating on and near the U of I campus, stops shown below are iStops for this route. No fare or pass is needed. Look for the iStop symbol!	
(E) Chemical and Life Sciences	Pennsylvania Avenue Residence Hall and Florida Avenue Residence Hall
Goodwin & Gregory	(E) Pennsylvania & Dornier
Goodwin & Nevada	(W) Pennsylvania & Maryland
Green & Goodwin	Plant Sciences Lab
Gregory & Dornier	Wright & Healey
Illini Union	Wright & Stoughton
(W) Krannert Center	
(E) Denotes stop only served by Eastbound trips. (W) Denotes stop only served by Westbound trips.	

**MCORE**  
 Multimodal Corridor Enhancement Project

MCORE Project work will cause reroutes for this route during all or part of 2018-2019. Details at [mtd.org](http://mtd.org) or [mcoreproject.com](http://mcoreproject.com). MTD urges all riders, pedestrians, and bicyclists to be especially cautious when traveling in the MCORE Project area(s).

# 130 Silver Saturday

mtd.org

Weekday

Evening

**Saturday**

Sunday

Operates during UI Fall and Spring Semesters **ONLY**. Does not operate during UI Breaks or Summer Sessions: Nov. 17-Nov. 24, Dec. 21-Jan. 12, Mar. 16-Mar. 23, May 11-Aug. 22. See 130 Silver Limited Saturday on page 137 for Schedule during UI Breaks and Summer Sessions.

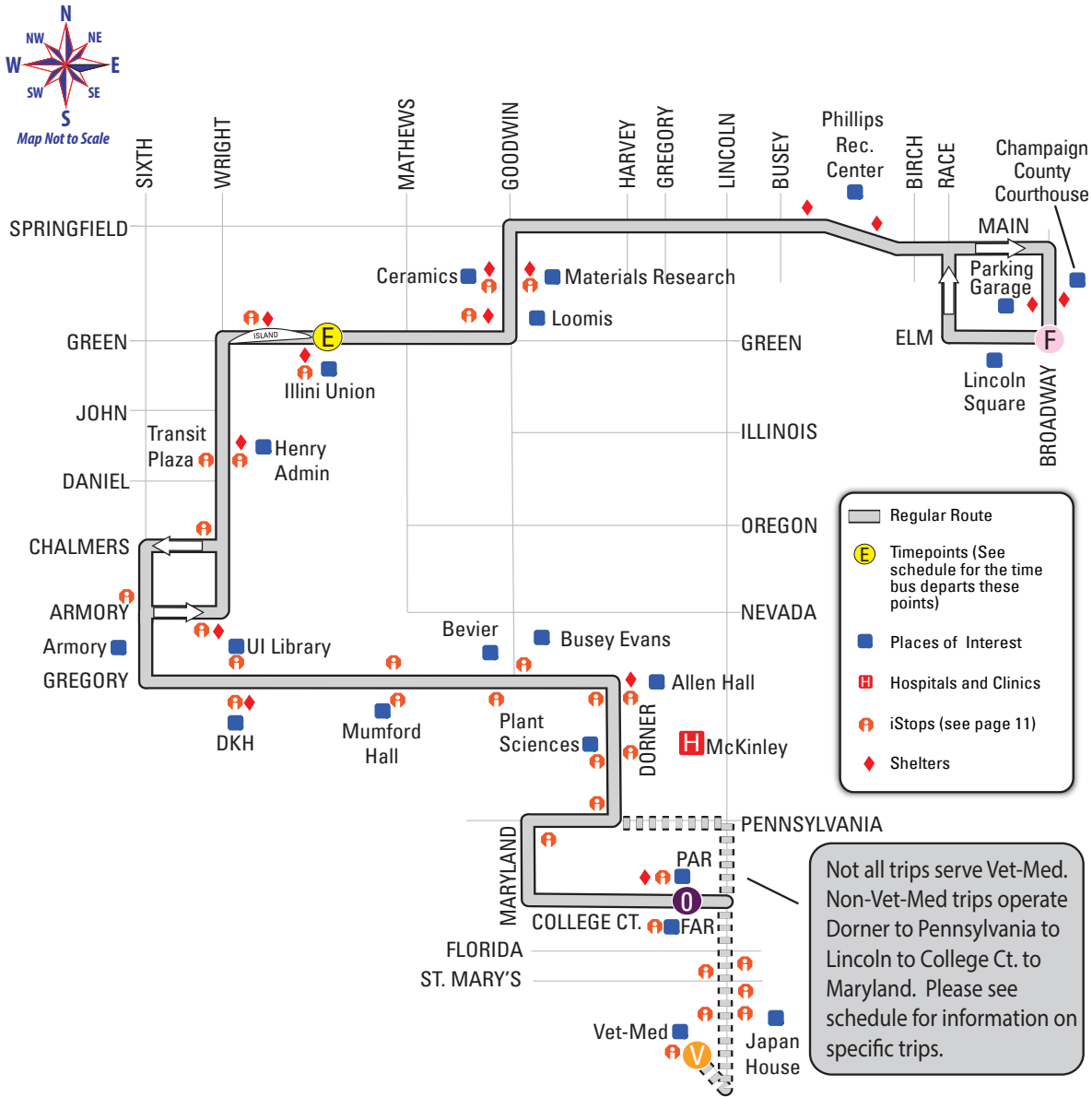
NORTHBOUND					SOUTHBOUND			
(V) (Basic Science Building)	(O) PAR (North Side Shelter)	(E) ILLINI Union (South Side Shelter)	(F) Lincoln Square Garage South	(F) Lincoln Square Garage South	(E) ILLINI Union (Island)	(O) FAR (South Side)	(V) (Basic Science Building)	SMS ID (for more info, see pg. 12)
mtd5511	mtd5524	mtd6451	mtd2571	mtd2571	mtd2115	mtd1366	mtd5511	
8:02A	8:06A	8:13A	8:20A	7:45A	7:53A	8:00A	8:02A	
8:42	8:26	8:33	8:40	8:05	8:13	8:20*	8:42	
9:02	8:46	8:53	9:00	8:25	8:33	8:40	9:02	
9:42	9:26	9:33	9:40	8:45	8:53	9:00	9:42	
10:02	10:06	10:13	10:20	9:05	9:13	9:20*	10:02	
10:42	10:26	10:33	10:40	9:25	9:33	9:40	10:42	
11:02	10:46	10:53	11:00	9:45	9:53	10:00	11:02	
11:42	11:06	11:13	11:20	10:05	10:13	10:20*	11:42	
12:02P	11:26	11:33	11:40	10:25	10:33	10:40	12:02P	
	11:46	11:53	12:00P	10:45	10:53	11:00	12:42	
	12:06P	12:13P	12:20	11:05	11:13	11:20*	1:02	
12:42	12:26	12:33	12:40	11:25	11:33	11:40	1:42	
1:02	12:46	12:53	1:00	1:05	1:13	1:20*	2:02	
1:42	1:06	1:13	1:20	1:25	1:33	1:40	2:42	
2:02	1:26	1:33	1:40	1:45	1:53	2:00	3:02	
2:42	1:46	1:53	2:00	2:05	2:13	2:20*	4:02	
3:02	2:06	2:13	2:20	2:25	2:33	2:40	4:42	
3:42	2:26	2:33	2:40	2:45	2:53	3:00	5:02	
4:02	2:46	2:53	3:00	3:05	3:13	3:20*	5:42	
4:42	3:06	3:13	3:20	3:25	3:33	3:40	6:02	
5:02	3:26	3:33	3:40	3:45	3:53	4:00	6:42	
5:42	3:46	3:53	4:00	4:05	4:13	4:20*	7:02	
6:02	4:06	4:13	4:20	4:25	4:33	4:40	7:42	
6:42	4:26	4:33	4:40	4:45	4:53	5:00	8:22	
7:02	4:46	4:53	5:00	5:05	5:13	5:20*	9:02	
7:42	5:06	5:13	5:20	5:25	5:33	5:40	9:42	
8:22	5:26	5:33	5:40	5:45	5:53	6:00	10:22	
9:02	5:46	5:53	6:00	6:05	6:13	6:20*	11:02	
9:42	6:06	6:13	6:20	6:25	6:33	6:40	11:42	
10:22	6:26	6:33	6:40	6:45	6:53	7:00	12:22A	
11:02	6:46	6:53	7:00	7:05	7:13	7:20*	1:02	
11:42	7:06	7:13	7:20	7:25	7:33	7:40	1:42	
12:22A	7:26	7:33	7:40	7:45	7:53	8:00*	2:02*	
1:02	7:46	7:53	8:00	8:05	8:13	8:20	2:20*	
1:42	8:06	8:13	8:20	8:25	8:33	8:40*	2:40*	
	8:26	8:33	8:40	8:45	8:53	9:00	2:53	
	8:46	8:53	9:00	9:05	9:13	9:20*	3:00*	
	9:06	9:13	9:20	9:25	9:33	9:40	3:13	
	9:26	9:33	9:40	9:45	9:53	10:00*	3:20*	
	9:46	9:53	10:00	10:05	10:13	10:20	3:33	
	10:06	10:13	10:20	10:25	10:33	10:40*	3:40*	
	10:26	10:33	10:40	10:45	10:53	11:00	4:00*	
	10:46	10:53	11:00	11:05	11:13	11:20*	4:20*	
	11:06	11:13	11:20	11:25	11:33	11:40	4:40*	
	11:26	11:33	11:40	11:45	11:53	12:00A*	4:46	
	11:46	11:53	12:00A	12:05A	12:13A	12:20	5:00*	
	12:06A	12:13A	12:20	12:25	12:33	12:40*		
	12:26	12:33	12:40	12:45	12:53	1:00		
	12:46	12:53	1:00	1:05	1:13	1:20*		
	1:06	1:13	1:20	1:25	1:33	1:40		
	1:26	1:33	1:40	1:45	1:53	2:00*		
	1:46	1:53	2:00	2:05	2:13	2:20*		
	2:06	2:13	2:20	2:25	2:33	2:40*		
	2:26	2:33	2:40	2:45	2:53	3:00*		
	2:46	2:53	3:00	3:05	3:13	3:20*		
	3:06	3:13	3:20	3:25	3:33	3:40*		
	3:26	3:33	3:40	3:45	3:53	4:00*		
	3:46	3:53	4:00	4:05	4:13	4:20*		
	4:06	4:13	4:20	4:25	4:33	4:40*		
	4:26	4:33	4:40	4:45	4:53	5:00*		
	4:46	4:53	5:00*					

\* End of route.



# 130 Silver Saturday

Operates during UI Fall and Spring Semesters ONLY. Does not operate during UI Breaks or Summer Sessions: Nov. 17-Nov. 24, Dec. 21-Jan. 12, Mar. 16-Mar. 23, May 11-Aug. 22. See 130 Silver Limited Saturday on page 138 for UI Breaks and Summer Sessions Map.



Weekday

Evening

**Saturday**

Sunday

130 Silver iStops	
When operating on and near the U of I campus, stops shown below are iStops for this route. No fare or pass is needed. Look for the iStop symbol!	
(N) Armory & Wright Florida Avenue Residence Halls and Pennsylvania Avenue Residence Halls	(N) Lincoln & Florida Lincoln & St. Mary's Lincoln at Japan House
(S) Goodwin at Ceramics Bldg.	(S) Pennsylvania & Dorner (non Vet-Med trips only)
(N) Goodwin at Materials Research Lab	(N) Pennsylvania & Maryland Plant Sciences Lab
(S) Green & Goodwin Gregory & Dorner Gregory & Goodwin Gregory at Library/DKH Gregory at Mumford Hall Illini Union	(S) Sixth & Armory Transit Plaza Vet-Med (S) Wright & Chalmers
(N) Denotes stop only served by Northbound trips.	(S) Denotes stop only served by Southbound trips.

**MCORE**  
Multimodal Corridor Enhancement Project

MCORE Project work will cause reroutes for this route during all or part of 2018-2019. Details at [mtd.org](http://mtd.org) or [mcoreproject.com](http://mcoreproject.com). MTD urges all riders, pedestrians, and bicyclists to be especially cautious when traveling in the MCORE Project area(s).

# 130 Silver Limited Saturday

mtd.org

Weekday

Evening

Saturday

Sunday

Operates during UI Breaks and Summer Sessions ONLY: Nov. 17-Nov. 24, Dec. 21-Jan. 12, Mar. 16-Mar. 23, May 11-Aug. 22. See 130 Silver Saturday on page 135 for schedule during UI Fall and Spring Semesters.

NORTHBOUND			SOUTHBOUND		
Transit Plaza (SE Platform)			Transit Plaza (SW Platform)		
Illini Union (South Side Shelter)			Illini Union (Island)		
Lincoln Square Garage South			Lincoln Square Garage South		
T	E	F	F	E	T
mtd6115	mtd6451	mtd2571	mtd2571	mtd2115	mtd5404
7:35A	7:37A	7:43A	7:25A	7:31A	7:33A
7:55	7:57	8:03	7:45	7:51	7:53
8:15	8:17	8:23	8:05	8:11	8:13
8:35	8:37	8:43	8:25	8:31	8:33
8:55	8:57	9:03	8:45	8:51	8:53
After the above listed times, buses depart the stops every 20 minutes at the times listed below during each hour.			After the above listed times, buses depart the stops every 20 minutes at the times listed below during each hour.		
:15	:17	:23	:25	:31	:33
:35	:37	:43	:45	:51	:53
:55	:57	:03	:05	:11	:13
LAST TRIPS			LAST TRIPS		
11:15P	11:17P	11:23P	11:25P	11:31P	11:33P
11:35	11:37	11:43	11:45	11:51	11:53
11:55	11:57	12:03A*			

SMS ID (for more info, see pg. 12)

\* End of route.

# 130 Silver Limited Saturday



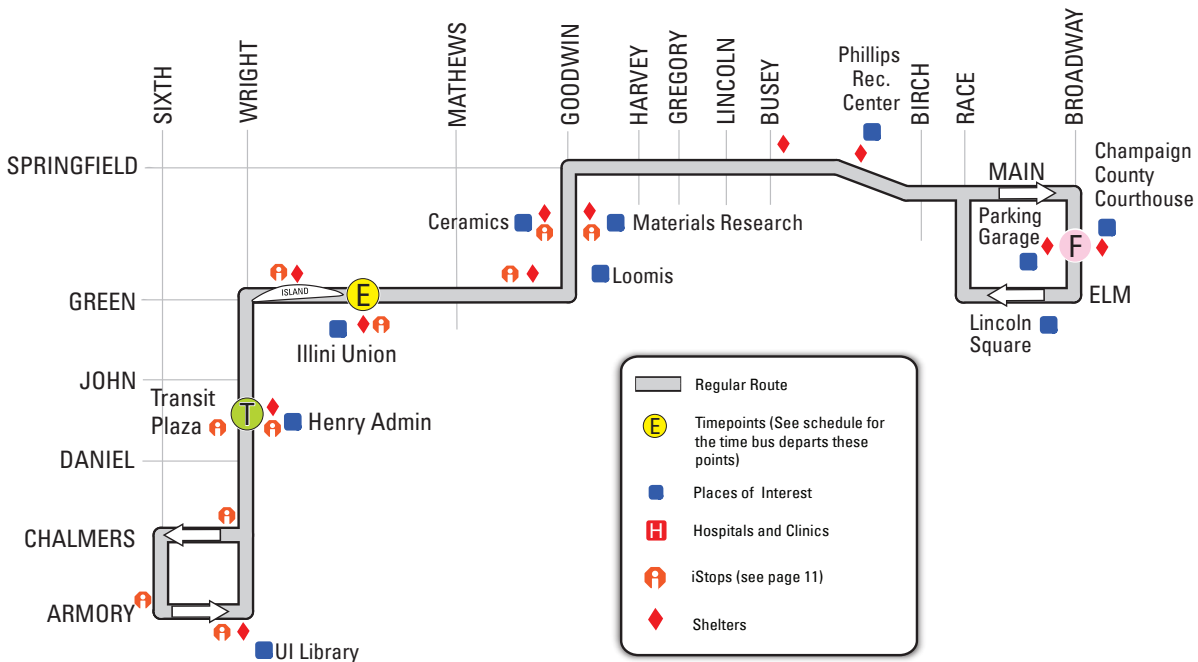
Operates during UI Breaks and Summer Sessions ONLY: Nov. 17-Nov. 24, Dec. 21-Jan. 12, Mar. 16-Mar. 23, May 11-Aug. 22. See 130 Silver Saturday on Page 136 for UI Fall and Spring Semesters map.

Weekday

Evening

**Saturday**

Sunday



130 Silver Limited iStops	
When operating on and near the U of I campus, stops shown below are iStops for this route. No fare or pass is needed. Look for the iStop symbol!	
(N) Armory & Wright	Illini Union
(S) Goodwin at Ceramics Bldg.	(S) Sixth & Armory
(N) Goodwin at Materials Research Lab	Transit Plaza
(S) Green & Goodwin	(S) Wright & Chalmers
(N) Denotes stop only served by Northbound trips.	
(S) Denotes stop only served by Southbound trips.	

## MCORE

Multimodal Corridor Enhancement Project

MCORE Project work will cause reroutes for this route during all or part of 2018-2019. Details at [mtd.org](http://mtd.org) or [mcoreproject.com](http://mcoreproject.com). MTD urges all riders, pedestrians, and bicyclists to be especially cautious when traveling in the MCORE Project area(s).

# 180 Lime Saturday

Weekday

Evening

Saturday

Sunday

## A (CLOCKWISE)

Round Barn Road (South Side)	Kirby & Mayfair (SW Corner)	Stephens Family YMCA (West Side)	William & Duncan (NE Corner)	Round Barn Road (South Side)
B	J	Y	G	B
mtd4568	mtd4151	mtd0209	mtd5402	mtd4568
7:41A	7:47A	8:00A	8:10A	8:15A
8:21	8:27	8:40	8:50	8:55
9:01	9:07	9:20	9:30	9:35
9:41	9:47	10:00	10:10	10:15
10:21	10:27	10:40	10:50	10:55
11:01	11:07	11:20	11:30	11:35
11:41	11:47	12:00P	12:10P	12:15P
12:21P	12:27P	12:40	12:50	12:55
1:01	1:07	1:20	1:30	1:35
1:41	1:47	2:00	2:10	2:15
2:21	2:27	2:40	2:50	2:55
3:01	3:07	3:20	3:30	3:35
3:41	3:47	4:00	4:10	4:15
4:21	4:27	4:40	4:50	4:55
5:01	5:07	5:20	5:30	5:35
5:41	5:47	6:00	6:10	6:15
6:21	6:27	6:40	6:50	6:55
7:01	7:07	7:20	7:30	7:35
7:41	7:47	8:00	8:10	8:15
8:21	8:27	8:40	8:50	8:55
9:01	9:07	9:20	9:30	9:35
9:41	9:47	10:00	10:10	10:15
10:21	10:27	10:40	C10:50	10:59
11:01	11:07	11:20	11:30	11:35*

SMS ID (for more info, see pg. 12)

C This trip serves Clark & Duncan area via Duncan to Clark, then west on Clark to DSC and turn around to Duncan to Springfield to regular route.  
\* End of route.

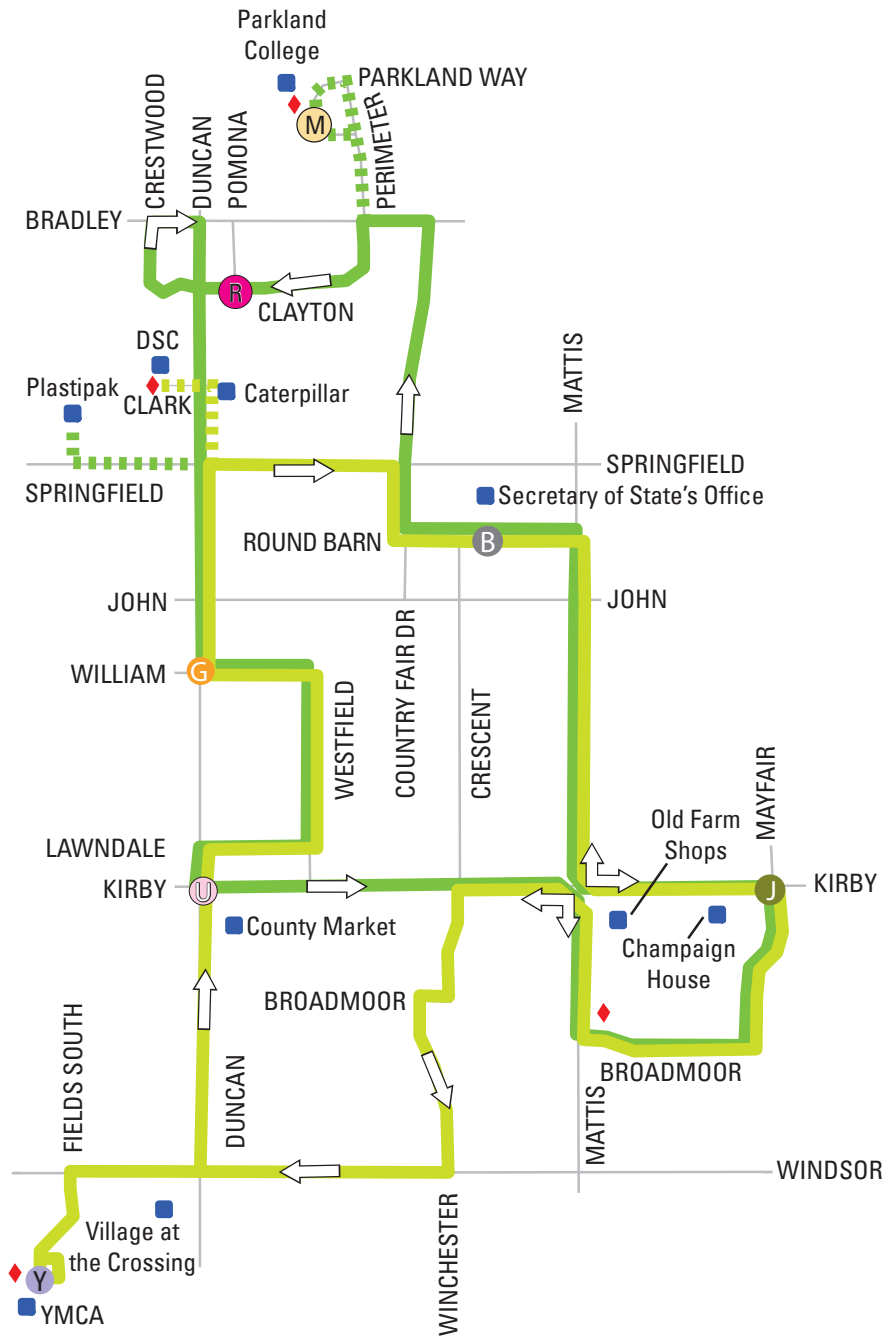
## B (COUNTER-CLOCKWISE)

Round Barn Road (North Side)	Parkland College (Main Stop)	Clayton and Pomona (NE Corner)	William & Duncan (NW Corner)	Kirby & Duncan (SE Far Side)	Kirby & Mayfair (SE Corner)	Round Barn Road (North Side)
B	M	R	G	U	J	B
mtd4568	mtd3534	mtd1625	mtd5402	mtd0356	mtd4151	mtd4568
G6:47A	----	----	6:59A	7:04A	7:10A	7:15A
E7:16	----	7:30	7:39	7:44	7:50	7:55
L8:00	8:08	8:13	8:22	8:27	8:33	8:38
L8:43	8:48	8:53	9:02	9:07	9:13	9:18
L9:20	9:28	9:33	9:42	9:47	9:53	9:58
10:00	----	10:10	10:19	10:24	10:30	10:35
10:40	----	10:50	10:59	11:04	11:10	11:15
11:20	----	11:30	11:39	11:44	11:50	11:55
12:00P	----	12:10P	12:19P	12:24P	12:30P	12:35P
12:40	----	12:50	12:59	1:04	1:10	1:15
1:20	----	1:30	1:39	1:44	1:50	1:55
2:00	----	2:10	2:19	2:24	2:30	2:35
2:40	----	2:50	2:59	3:04	3:10	3:15
3:20	----	3:30	3:39	3:44	3:50	3:55
L4:00	4:08P	4:13	4:22	4:27	4:33	4:38
4:40	----	4:50	4:59	5:04	5:10	5:15
L5:20	5:28	5:33	5:42	5:47	5:53	5:58
L6:00	6:08	6:13	6:22	6:27	6:33	6:38
P6:40	----	6:50	6:59	7:04	7:10	7:15
P7:20	----	7:30	7:39	7:44	7:50	7:55
8:00	----	8:10	8:19	8:24	8:30	8:35
8:40	----	8:50	8:59	9:04	9:10	9:15
9:20	----	9:30	9:39	9:44	9:50	9:55
10:00	----	10:10	10:19	10:24	10:30	10:35
10:40	----	10:50	10:59	11:04	11:10	11:15*

SMS ID (for more info, see pg. 12)

E This trip originates at Plastipak at 7:10AM as a 50 Green East. Please refer to the 50 Green Saturday for exact route and schedule.  
G This trip serves Plastipak as a 50 Green West. The trip continues as a 180B Lime at Springfield & Duncan due at William & Duncan at 6:59AM.  
L These trips serve Parkland College.  
P These trips serve Plastipak via Springfield to Plastipak to Springfield to regular route.  
\* End of route.

# 180 Lime Saturday



Weekday

Evening

Saturday

Sunday

- 180A - Regular route operates in clockwise direction
- Limited Service
- 180B - Regular route operates in counter-clockwise direction
- Timepoints (See schedule for the time bus departs these points)
- Places of Interest
- Shelters

# 220 Illini Limited & 220 Illini Saturday mtd.org

- Weekday
- Evening
- Saturday
- Sunday

**220 Illini Limited Saturday**  
 Operates year-round during Saturday daytime.  
 Operates on Saturday Evening during UI Breaks and Summer Sessions:  
 Nov. 17-Nov. 24, Dec. 21-Jan. 12, Mar. 16-Mar. 23, May 11-Aug. 22.

F During University of Illinois Breaks and Summer Sessions, this trip continues as the 220 Illini Saturday Limited Evening Service.  
 I During University of Illinois Fall and Spring Semesters only, this trip continues as the 220 Illini Saturday Evening & Late Night. Please refer to the 220 Illini Saturday Evening & Late Night schedule below.  
 ❖ End of route.

NORTHBOUND					SOUTHBOUND			
Transit Plaza (SE Platform)	Illini Union (South Side Shelter)	Goodwin & Clark (SE Corner)	Lincoln & Killarney (NE Corner)	Lincoln & Killarney (NE Corner)	Goodwin & Clark (NW Corner)	Illini Union (Island)	Transit Plaza (SW Platform)	
T	E	N	R	R	N	E	T	
mtd6115	mtd6451	mtd7312	mtd4225	mtd4225	mtd7312	mtd5050	mtd5404	
7:19A 7:47 8:17	7:21A 7:49 8:19	7:25A 7:53 8:23	7:30A 7:58 8:28	7:07A 7:33 8:03 8:33	7:11A 7:39 8:09 8:39	7:15A 7:43 8:13 8:43	7:17A 7:45 8:15	
After the above listed times, buses depart the stops every 30 minutes at the times listed below during each hour.								
:47	:49	:53	:58	:03	:09	:13	:15	
:17	:19	:23	:28	:33	:39	:43	:45	
<b>LAST TRIPS OF 220 ILLINI LIMITED ONLY DURING UI FALL AND SPRING SEMESTERS</b>								
5:17P 5:47	5:19P 5:49	5:23P 5:53	5:28P 5:58	5:33P 6:03	5:39P 6:09	5:43P 6:13	5:45P 6:15	
<b>220 Illini Saturday Limited Evening Service - UI Breaks and Summer Sessions ONLY</b>								
After the above listed times, 220 Illini Limited buses depart the stops every 30 minutes at the times listed below during each hour.								
:17	:19	:23	:28	:33	:39	:43	:45	
:47	:49	:53	:58	:03	:09	:13	:15	
<b>LAST TRIPS DURING UI BREAKS AND SUMMER SESSION</b>								
11:17P 11:47	11:19P 11:49	11:23P 11:53	11:28P 11:58❖	11:33	11:39	11:43	11:45	

SMS ID (for more info, see pg. 12)

## 220 Illini Saturday Evening & Late Night

Operates during UI Fall and Spring semesters ONLY. Does not operate during UI Breaks or Summer Sessions: Nov. 17-Nov. 24, Dec. 21-Jan. 12, Mar. 16-Mar. 23, May 11-Aug. 22.

NORTHBOUND								SOUTHBOUND							
PAR (North Side Shelter)	Illinois St. Residence Hall (North Side)	Gregory at Library (North Side)	Third & Daniel (SW Corner)	Illini Union (South Side Shelter)	Goodwin & Clark (SE Corner)	Lincoln & Killarney (NE Corner)	Lincoln & Killarney (NE Corner)	Goodwin & Clark (NW Corner)	Illini Union (Island Shelter)	Third & Daniel (NW Far Side)	Gregory at Library (South Side Shelter)	Illinois St. Residence Hall (South Side)	PAR (North Side Shelter)		
D	Y	X	Z	E	N	R	R	N	E	Z	X	Y	D		
mtd5524	mtd1444	mtd1455	mtd4505	mtd6451	mtd7312	mtd4225	mtd4225	mtd7312	mtd5050	mtd4505	mtd1455	mtd1444	mtd5524		
6:05P 6:15	6:10P 6:20	6:14P 6:24	6:21P 6:31	6:26P 6:36	6:29P 6:39	6:35P 6:45	6:10P 6:20 6:30 6:40 6:50	6:15P 6:25 6:35 6:45 6:55	6:19P 6:29 6:39 6:49 6:59	6:25P 6:35 6:45 6:55 7:05	6:32P 6:42 6:52 7:02 7:12	6:35P 6:45 6:55 7:05 7:15	6:39P 6:49 6:59 7:09 7:19		
After the above listed times, buses depart the stops every 10 minutes at the times listed below during each hour.								After the above listed times, buses depart the stops every 10 minutes at the times listed below during each hour.							
:25	:30	:34	:41	:46	:49	:55	:10	:15	:19	:25	:32	:35	:39		
:35	:40	:44	:51	:56	:59	:05	:20	:25	:29	:35	:42	:45	:49		
:45	:50	:54	:01	:06	:09	:15	:30	:35	:39	:45	:52	:55	:59		
:55	:00	:04	:11	:16	:19	:25	:40	:45	:49	:55	:02	:05	:09		
:05	:10	:14	:21	:26	:29	:35	:50	:55	:59	:05	:12	:15	:19		
:15	:20	:24	:31	:36	:39	:45	:00	:05	:09	:15	:22	:25	:29		
<b>LAST TRIPS</b>							<b>LAST TRIPS</b>								
3:35	3:40	3:44	3:51	3:56	3:59	4:05	4:10	4:15	4:19	4:25	4:32	4:35	4:39*		
3:45	3:50	3:54	4:01	4:06	4:09	4:15	4:20	4:25	4:29	4:35	4:42	4:45	4:49*		
3:55	4:00	4:04	4:11	4:16	4:19	4:25*	4:30	4:35	4:39	4:45	4:52	4:55	4:59*		
4:05	4:10	4:14	4:21	4:26	4:29	4:35*	4:40	4:45	4:49	4:55	5:02	5:05	5:09*		
4:15	4:20	4:24	4:31	4:36	4:39	4:45*	4:45	4:50	4:54	5:00	5:07	5:10	5:14*		
4:25	4:30	4:34	4:41	4:46	4:49	4:55	4:55	5:00	5:04	5:10	5:17	5:20	5:24*		
4:35	4:40	4:44	4:51	4:56	4:59	5:05	5:05	5:10	5:14	5:20	5:27	5:30	5:34*		

SMS ID (for more info, see pg. 12)

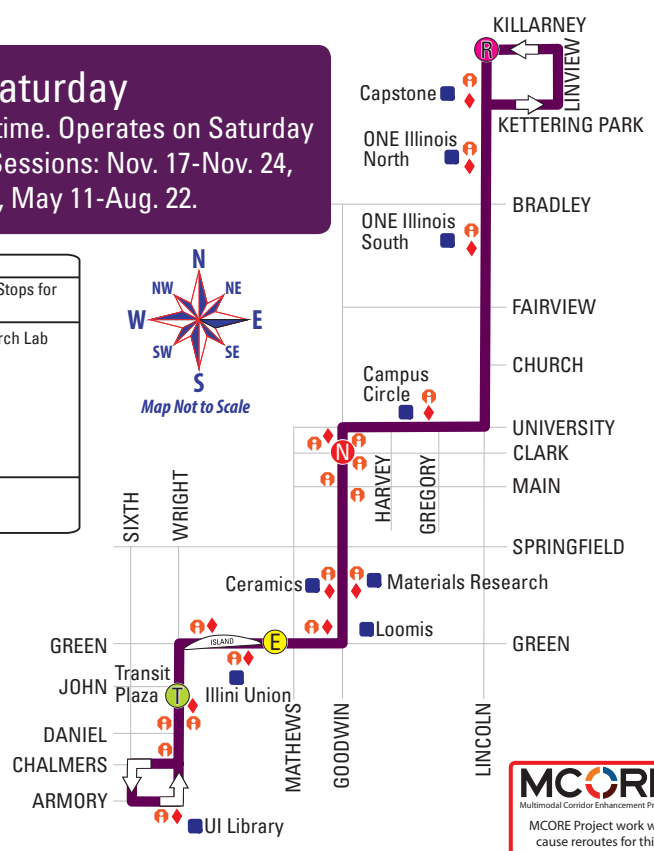
❖ End of route.

# 220 Illini Limited & 220 Illini Saturday

**220 Illini Limited Saturday**  
 Operates year-round during Saturday daytime. Operates on Saturday Evening during UI Breaks and Summer Sessions: Nov. 17-Nov. 24, Dec. 21-Jan. 12, Mar. 16-Mar. 23, May 11-Aug. 22.

220 Illini Limited iStops	
When operating on and near the U of I campus, stops shown below are iStops for this route. No fare or pass is needed. Look for the iStop symbol!	
(N) Armory & Wright	(N) Goodwin at Materials Research Lab
(S) Campus Circle	(S) Green & Goodwin
(S) Capstone Quarters	Illini Union
Goodwin & Clark	(S) ONE Illinois North
Goodwin & Main	(S) ONE Illinois South
(N) Goodwin & University	Transit Plaza
(S) Goodwin at Ceramics Bldg.	(S) Wright & Chalmers
(N) Denotes stop only served by Northbound trips.	
(S) Denotes stop only served by Southbound trips.	

- Regular Route
- Timepoints (See schedule for the time bus departs these points)
- Places of Interest
- iStops (see page 11)
- Shelters



Weekday

Evening

**Saturday**

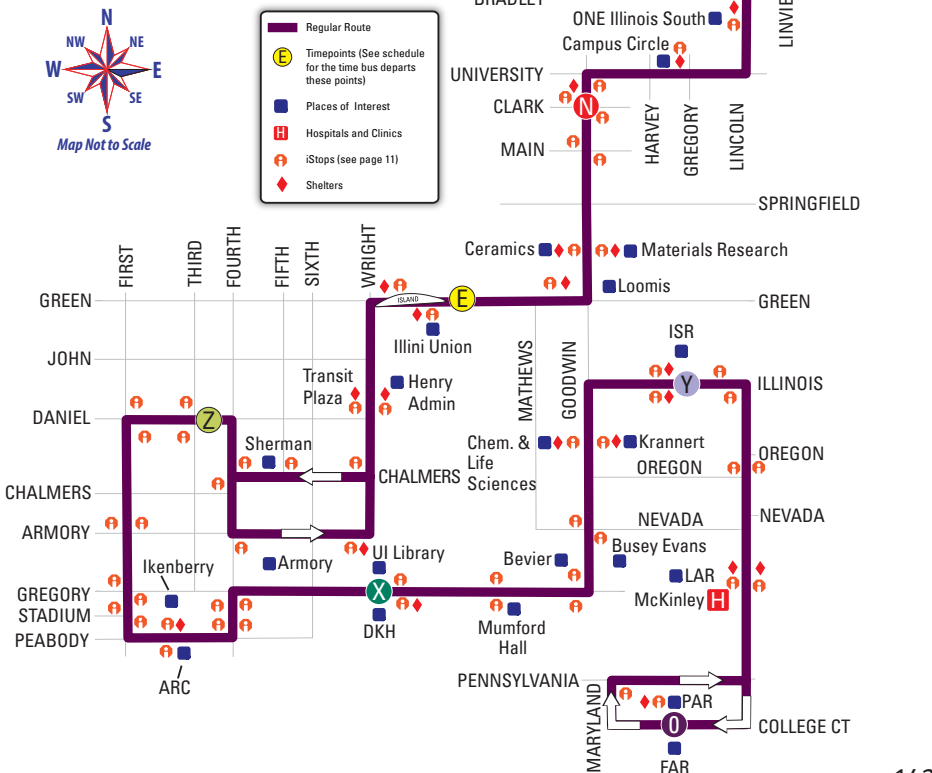
Sunday

**MCORE**  
 Multimodal Corridor Enhancement Project

MCORE Project work will cause reroutes for this route during all or part of 2018-2019. Details at [mtd.org](http://mtd.org) or [mcoreproject.com](http://mcoreproject.com). MTD urges all riders, pedestrians, and bicyclists to be especially cautious when traveling in the MCORE Project area(s).

**220 Illini Saturday Evening & Late Night**  
 Operates during UI Fall and Spring semesters ONLY. Does not operate during UI Breaks or Summer Sessions: Nov. 17-Nov. 24, Dec. 21-Jan. 12, Mar. 16-Mar. 23, May 11-Aug. 22.

220 Illini iStops	
When operating on and near the U of I campus, stops shown below are iStops for this route. No fare or pass is needed. Look for the iStop symbol!	
Activities and Recreation	
(N) Armory & Wright	
(S) Campus Circle	
(S) Capstone Quarters	
(N) Chemical and Life Sciences	
(N) PAR (Pennsylvania Ave. Residence Hall)	
(S) Fifth & Chalmers	
First & Armory	
First & Daniel	
First & Gregory	
First & Stadium	
(N) Fourth & Armory	
Fourth & Chalmers	
Fourth & Gregory	
Fourth & Peabody	
(S) Goodwin at Ceramics Bldg.	
Goodwin & Clark	
Goodwin & Gregory	
Goodwin & Main	
(N) Goodwin at Materials Research Lab	
Goodwin & Nevada	
(N) Goodwin & University	
(S) Green & Goodwin	
Gregory at Library/DKH	
Gregory at Mumford Hall	
Illini Union	
ISR (Illinois St. Residence Hall)	
(S) Krannert Center	
LAR (Lincoln Ave. Residence Hall)	
Lincoln & Illinois	
Lincoln & Oregon	
(S) ONE Illinois North	
(S) ONE Illinois South	
(N) Pennsylvania & Maryland Dr.	
Third & Daniel	
Transit Plaza	
(S) Wright & Chalmers	
(N) Denotes stop only served by Northbound trips.	
(S) Denotes stop only served by Southbound trips.	



- Regular Route
- Timepoints (See schedule for the time bus departs these points)
- Places of Interest
- Hospitals and Clinics
- iStops (see page 11)
- Shelters

# 280 tranSPORT Saturday

mtd.org

Weekday

The 280 tranSPORT service is available to encourage alternative transportation to football games and to alleviate traffic and parking congestion. This service is open to all members of the public.

Evening

Service is provided to football games at the University of Illinois Memorial Stadium, located at First Street & Kirby Avenue in Champaign. Route 280 tranSPORT service operates to and from all 2018 home games of the University of Illinois Football team.

Saturday

Frequent 280 tranSPORT service begins 2 hours before the start time of football games. The last trips depart for the stadium 15 minutes after the game begins. Passengers may return any time during the game. Return trips depart from the location at which passengers were dropped off. The last return trips depart from the stadium 30 minutes after the end of the game. The cost is \$2.00 round trip, payable when boarding. Exact cash fare is preferred.

Sunday



## 2018 Men's Football Home Game Schedule

Date	Opponent	Game Time
9/01/2018	Kent State	11:00 AM
9/08/2018	Western Illinois	6:30 PM
9/21/2018 (Friday)	Penn State	8:00 PM
10/13/2018	Purdue	2:30/3:00 PM
11/03/2018	Minnesota	TBA
11/17/2018	Iowa	TBA

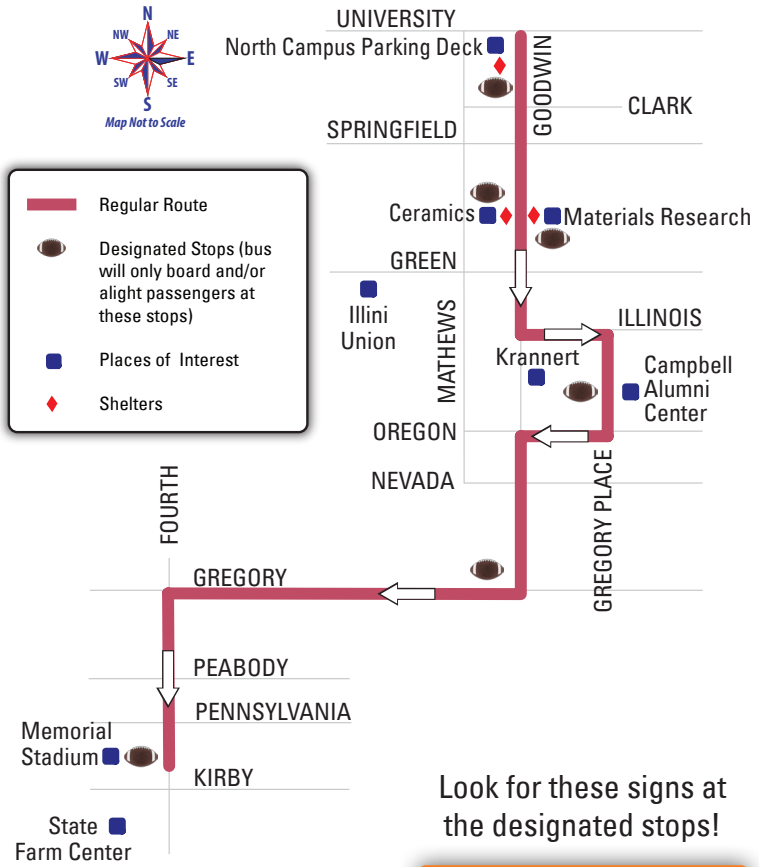
Visit [mtd.org](http://mtd.org) or call 217.384.8188 for detailed, up-to-date service information.



# 280 tranSPORT Saturday

## Urbana

Look for these signs at the designated stops!



Weekday

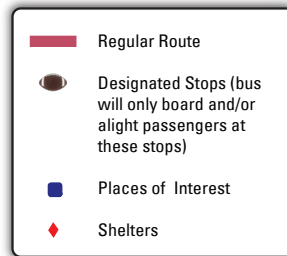
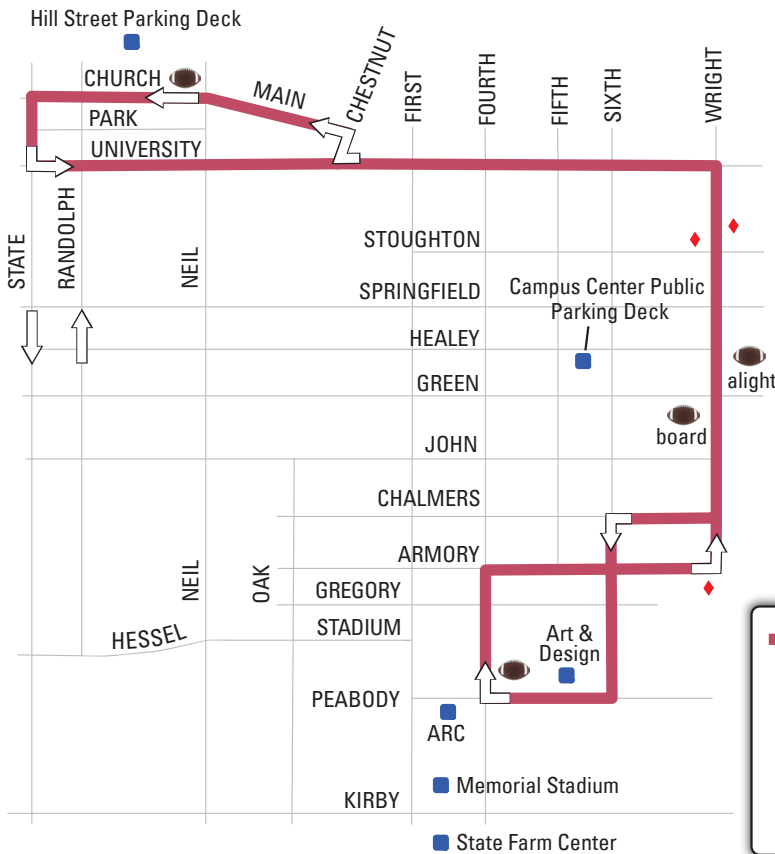
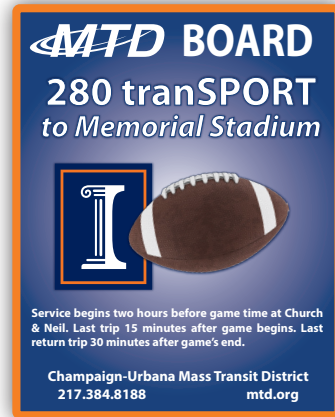
Evening

Saturday

Sunday

## Champaign

Look for these signs at the designated stops!



Weekday

Evening

Saturday

Sunday

## For Service Call: 217.265.7433

335 SafeRides service is available on the following dates and times during University of Illinois Fall and Spring Semester days:

August 24 to November 3, 2018 from 7:00PM until 6:30AM (calls taken until 6:00AM)  
November 4, 2018 to March 9, 2019 from 5:00PM until 6:30AM (calls taken until 6:00AM)  
March 10 to May 10, 2019 from 7:00PM until 6:30AM (calls taken until 6:00AM)

335 SafeRides service is available on the following dates and times during University of Illinois Fall, Winter, and Spring Breaks:

November 17 to November 24, 2018 from 5:00PM until 12:30AM (calls taken until 12:00AM)  
December 21, 2018 to January 12, 2019 from 5:00PM until 12:30AM (calls taken until 12:00AM)  
March 16 to March 23, 2019 from 7:00PM until 12:30AM (calls taken until 12:00AM)

*There is no SafeRides on the following Sundays due to reduced service:*

*2018: November 18, December 23, and December 30*

*2019: January 6 and March 17*

*There is no SafeRides service during the University of Illinois Summer Sessions I and II.*

### What it is:

The purpose of 335 SafeRides is to provide safe transportation to individuals who are generally traveling alone and when no other means of safe transportation are available within the designated 335 SafeRides boundaries. There is a maximum limit of three persons per pick-up location, except at the designated pick-up locations of the Illini Union, ISR, and the Main Library at Armory & Wright. 335 SafeRides does not duplicate fixed-route service already provided by MTD. 335 SafeRides does not provide emergency transportation services to medical facilities. 335 SafeRides does not provide service to and from bars.

### How to use it:

This depends on where you are, where you want to go, and what time it is. From Dusk (7:00PM/5:00PM) until 6:00AM you can use 335 SafeRides by calling 217.265.7433 anywhere within the designated boundaries (see map on next page), provided there are three persons or less at the pick-up location and the trip cannot be completed directly on a fixed route. Provide the dispatcher with the following information: your name (first and last), phone number, pick-up location (street address/landmark), and destination. If your trip is within the 335 SafeRides boundaries, the dispatcher will then inform you of a scheduled pick-up time.

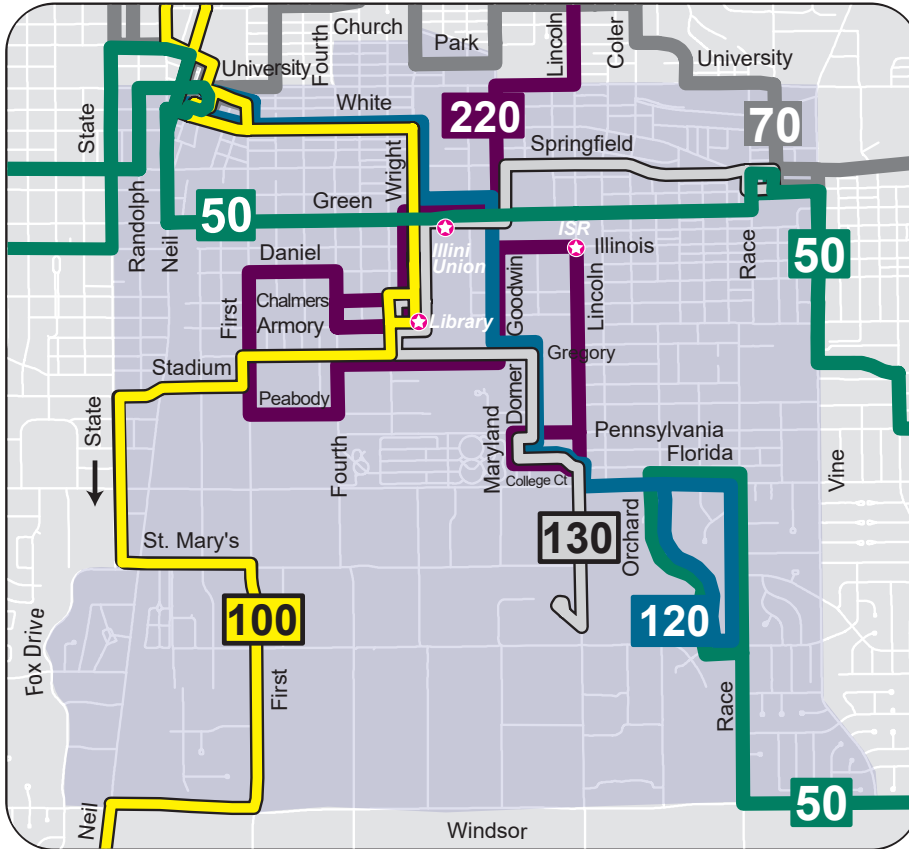
Expect waiting times of 15 minutes during the week and up to 30 minutes on the weekend when demand is higher. Upon boarding the 335 SafeRides van, the person who scheduled the trip will be required to display their valid pass or pay the appropriate fare to the 335 SafeRides operator. As a courtesy to other 335 SafeRides passengers, please be at the scheduled location when the operator arrives. Upon arriving at a pick-up location, the 335 SafeRides operator will **only wait two minutes** for passengers to board before continuing to the next scheduled pick-up/drop-off location. Calls for 335 SafeRides will be taken until 6:00AM for trips to be completed by 6:30AM.

From 9:00PM to 3:00AM you can board a 335 SafeRides vehicle without scheduling a pick-up at either Armory & Wright, the Main Library (:27 and :57 after the hour); Illinois Street Residence Hall (:27 and :57 after the hour); or the Illini Union (:00 and :30 after the hour). When boarding the 335 SafeRides van, you will be asked to display your valid pass or pay the appropriate fare to the 335 SafeRides operator. After 3:00AM, routine pick-ups at the Main Library, Illinois Street Residence Hall, and the Illini Union are discontinued. Please call to make arrangements for a pick-up.

If your pick-up and drop-off locations are both directly on any fixed route (example: residence hall to residence hall trips) and/or there are more than three persons traveling together, you will be required to use the fixed routes to complete your trip. A ride on MTD's fixed-route service is also considered a safe ride.

SafeWalks escorts, student employees of the University Police Department, are available for short walking trips on campus. Call 217.333.1216 or contact the UI Police via emergency campus phone.

# 335 SafeRides Saturday



Weekday

Evening

**Saturday**

Sunday

**EVENING FIXED-ROUTE SERVICE WITHIN 335 SAFERIDES BOUNDARIES**

- 50 Green
- 70 Grey
- 100 Yellow
- 120 Teal
- 130 Silver
- 220 Illini

**DESIGNATED PICK-UP LOCATIONS**  
(see previous page)

- ★ SafeRides Service Area
- ★ Illini Union  
9:00 PM - 3:00 AM  
pick-ups at :00 and :30 after every hour
- ★ Armory & Wright (Main Library)  
9:27 PM - 2:57 AM  
pick-ups at :27 and :57 after every hour
- ★ Illinois Street Residence Hall (ISR)  
9:27 PM - 2:57 AM  
pick-ups at :27 and :57 after every hour

**MCORE**  
Multimodal Corridor Enhancement Project

MCORE Project work will cause reroutes for the fixed routes on this map during all or part of 2018-2019. Visit [mtd.org](http://mtd.org) for reroute details. MTD urges riders, pedestrians, and bicyclists to be especially cautious when traveling in the MCORE Project area(s).

# Sunday Daytime System Map

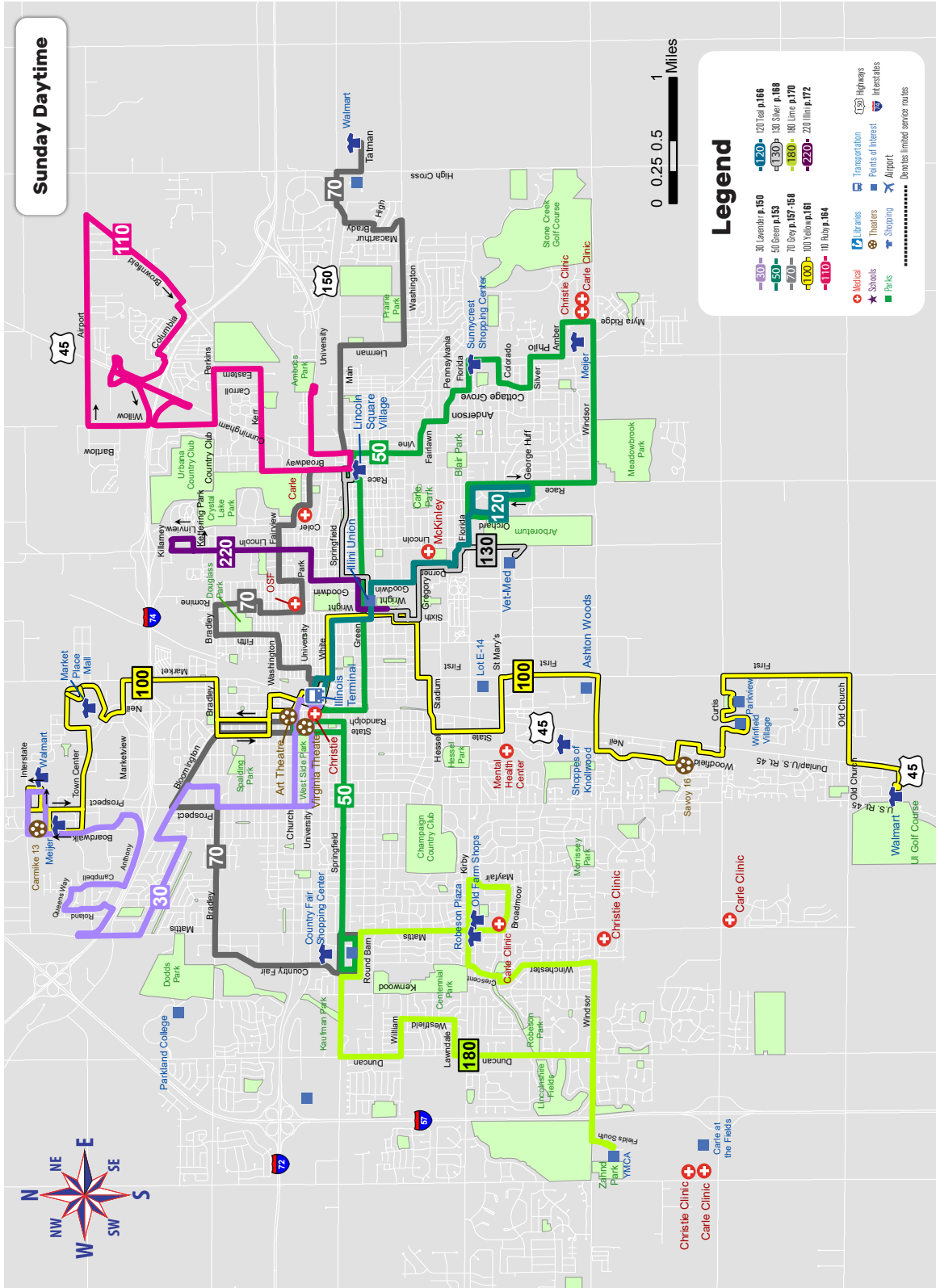
mtd.org

Weekday

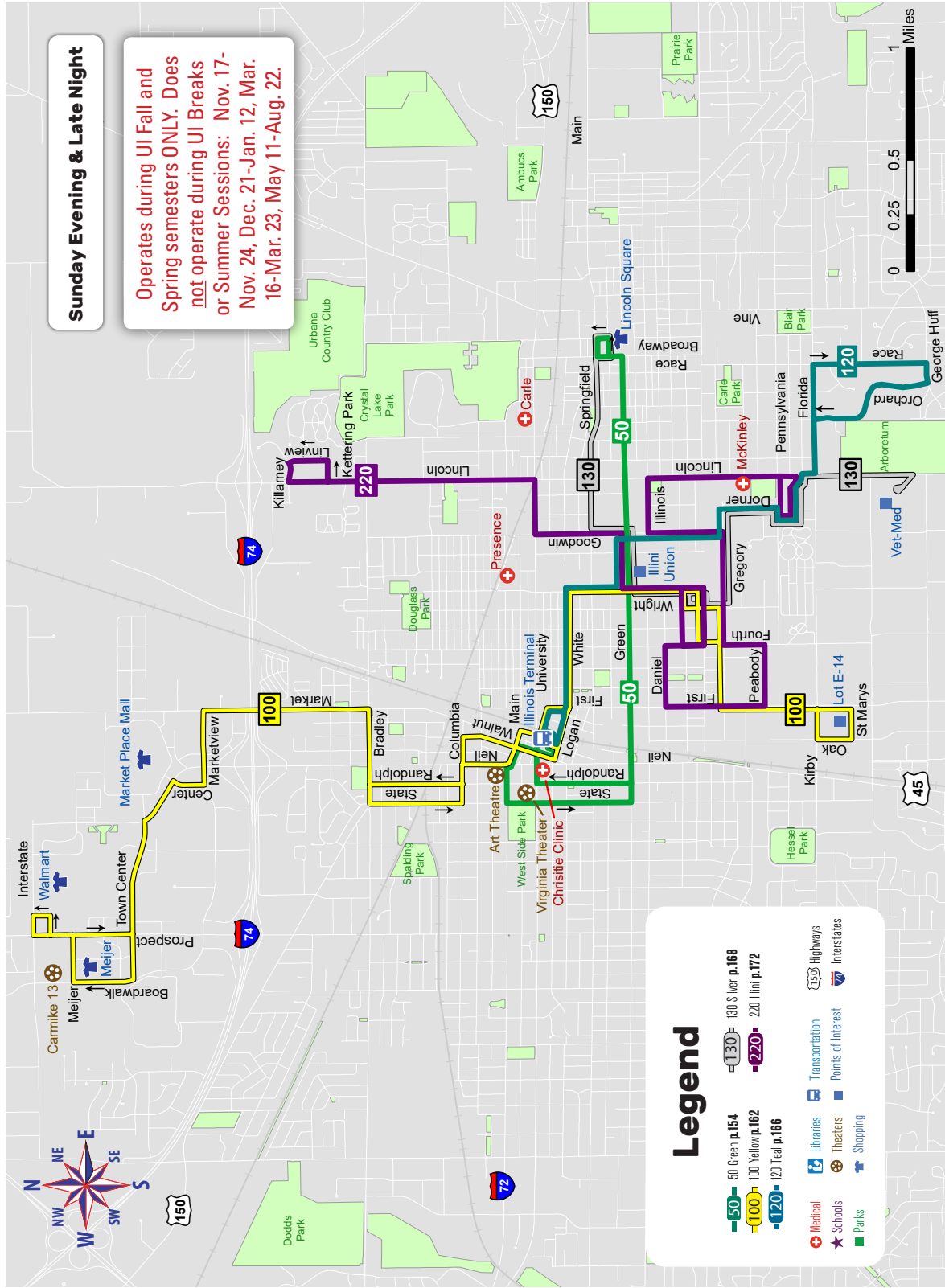
Evening

Saturday

Sunday



# Sunday Evening & Late Night System Map



Weekday

Evening

Saturday

**Sunday**

# 30 Lavender Sunday

mtd.org

Weekday

Evening

Saturday

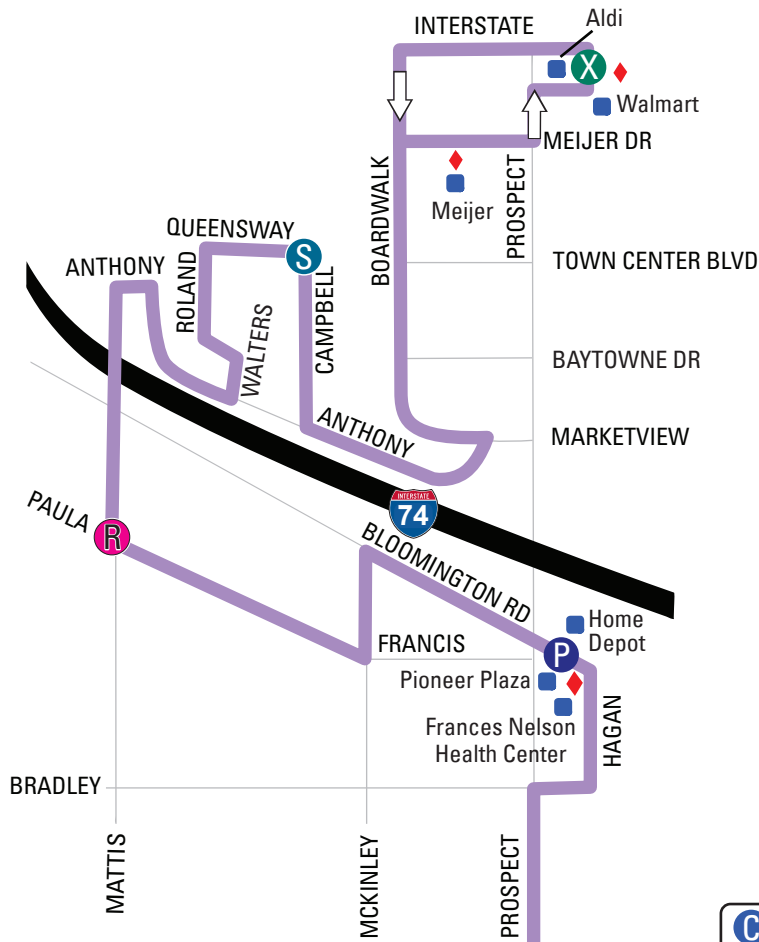
Sunday

NORTHBOUND					SOUTHBOUND				
Illinois Terminal (Platform B)	Bloomington at Home Depot (North Side)	Paula & Mattis (NE Corner)	Campbell & Queensway (SW Corner)	Champaign Walmart (East Shelter)	Champaign Walmart (East Shelter)	Campbell & Queensway (NW Far Side)	Paula & Mattis (SE Far Side)	Bloomington at Pioneer Plaza (South Side)	Illinois Terminal (Platform B)
C	P	R	S	X	X	S	R	P	C
mtd6462	mtd7764	mtd1553	mtd1611	mtd1374	mtd1374	mtd1611	mtd1553	mtd0021	mtd6462
9:18A	9:26A	9:31A	9:37A	9:47A	9:17A	9:25A	9:31A	9:37A	9:45A
9:48	9:56	10:01	10:07	10:17	9:47	9:55	10:01	10:07	10:15
10:18	10:26	10:31	10:37	10:47	10:17	10:25	10:31	10:37	10:45
10:48	10:58	11:03	11:09	11:17	10:47	10:55	11:01	11:07	11:15
11:18	11:28	11:33	11:39	11:47	11:17	11:25	11:31	11:37	11:46
11:48	11:58	12:03P	12:09P	12:17P	11:47	11:55	12:01P	12:07P	12:16P
12:18P	12:28P	12:33	12:39	12:47	12:17P	12:25P	12:31	12:37	12:46
12:48	12:58	1:03	1:09	1:17	12:47	12:55	1:01	1:07	1:16
1:18	1:26	1:33	1:39	1:47	1:17	1:25	1:31	1:37	1:46
1:48	1:58	2:03	2:09	2:17	1:47	1:55	2:01	2:07	2:16
2:18	2:28	2:33	2:39	2:47	2:17	2:25	2:31	2:37	2:46
2:48	2:58	3:03	3:09	3:17	2:47	2:56	3:02	3:08	3:17
3:18	3:28	3:33	3:39	3:47	3:17	3:26	3:32	3:38	3:47
3:48	3:58	4:03	4:09	4:17	3:47	3:56	4:02	4:08	4:17
4:18	4:28	4:33	4:39	4:47	4:17	4:26	4:32	4:38	4:47
4:48	4:58	5:03	5:09	5:17	4:47	4:56	5:02	5:08	5:17
5:18	5:28	5:33	5:39	5:47	5:17	5:26	5:32	5:38	5:47
5:48	5:58	6:03	6:09	6:17*	5:47	5:56	6:02	6:08	6:17*

SMS ID  
(for more info, see pg. 12)

\* End of route.

# 30 Lavender Sunday



Weekday

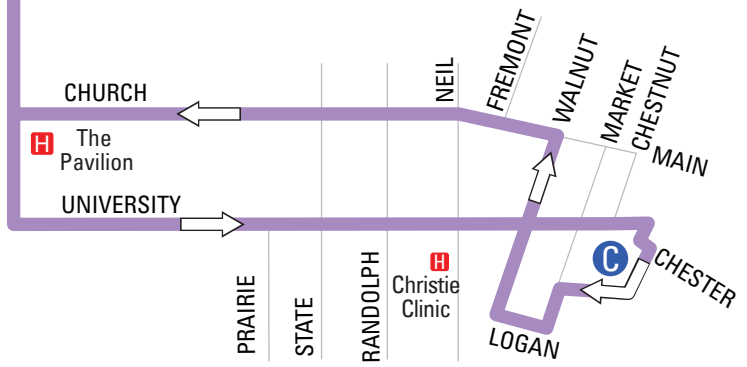
Evening

Saturday

**Sunday**

- Regular Route
- Timepoints (See schedule for the time bus departs these points)
- Places of Interest
- Hospitals and Clinics
- Shelters

**C** Downtown Illinois Terminal Routing  
 South: University to Chester to I.T. to Market to Logan to Walnut.



# 50 Green Sunday

mtd.org

Weekday

Evening

Saturday

Sunday

## 50 Green Sunday Daytime

### WESTBOUND

Orchard Downs South Shelter (N)	Windsor & Vine (SE Far Side) (P)	Urbana Meijer (North Side) (D)	Sunnycrest (East Side) (O)	Lincoln Square Garage South (F)	Illini Union (North Side) (E)	Illinois Terminal (Platform B) (C)	Springfield & Willis (NE Corner) (R)	Round Barr Road (North Side) (B)
mtd7317	mtd5295	mtd5053	mtd6464	mtd2571	mtd2115	mtd6462	mtd3315	mtd4568
8:55A	9:00A	8:34A	8:42A	8:50A	8:57A	9:07A	9:16A	R9:22A
9:25	9:30	9:04	9:12	9:20	9:27	9:37	9:46	R9:52
9:55	10:00	9:34	9:42	9:50	9:57	10:07	10:16	R10:22
10:25	10:30	10:04	10:12	10:20	10:27	10:37	10:46	R10:52
10:55	11:00	10:34	10:42	10:50	10:57	11:07	11:16	R11:22
11:25	11:30	11:04	11:12	11:20	11:27	11:37	11:46	R11:52
11:55	12:00P	11:34	11:42	11:50	11:57	12:07P	12:16P	R12:22P
12:25P	12:30	12:04P	12:12P	12:20P	12:27P	12:37	12:46	R12:52
12:55	1:00	12:34	12:42	12:50	12:57	1:07	1:16	R1:22
	1:04	1:04	1:12	1:20	1:27	1:37	1:46	R1:52
1:25	1:30	1:34	1:42	1:50	1:57	2:07	2:16	R2:22
1:55	2:00	2:04	2:12	2:20	2:27	2:37	2:46	R2:52
2:25	2:30	2:34	2:42	2:50	2:57	3:07	3:16	R3:22
2:55	3:00	3:04	3:12	3:20	3:27	3:37	3:46	R3:52
3:25	3:30	3:34	3:42	3:50	3:57	4:07	4:16	R4:22
3:55	4:00	4:04	4:12	4:20	4:27	4:37	4:46	R4:52
4:25	4:30	4:34	4:42	4:50	4:57	5:07	5:16	5:22*
4:55	5:00	5:04	5:12	5:20	5:27	5:37*		
5:25	5:30	5:34	5:42	5:50	5:57	6:07*		

SMS ID (for more info, see pg. 12)

R These trips continue as the 70 Grey East. Please refer to the 70 Grey Sunday for exact route and schedule.  
 \* End of route.

## 50 Green Sunday Evening & Late Night

Operates during UI Fall and Spring Semesters ONLY. Does not operate during UI Breaks or Summer Sessions: Nov. 17-Nov. 24, Dec. 21-Jan. 12, Mar. 16-Mar. 23, May 11-Aug. 22.

### WESTBOUND

Lincoln Square Garage South (F)	Illini Union (North Side) (E)	Illinois Terminal (Platform A) (C)
mtd2571	mtd2115	mtd7534
6:30P	6:36P	6:44P
7:05	7:11	7:19
7:40	7:46	7:54
8:15	8:21	8:29
8:50	8:56	9:04
9:25	9:31	9:39
10:00	10:06	10:14
10:35	10:41	10:49
11:10	11:16	11:24
11:45	11:51	11:59
12:20A	12:26A	12:34A
12:55	1:01	1:09
1:30	1:36	1:44
2:05	2:11	2:19
2:40	2:46	2:54

SMS ID (for more info, see pg. 12)

DAYTIME MAP ON PAGE 153  
 EVENING AND LATE NIGHT MAP ON PAGE 154



## 50 Green Sunday Daytime

**EASTBOUND**

Round Barn Road (North Side)	Springfield & Willis (SW Corner)	Illinois Terminal (Platform A)	Illini Union (South Side Shelter)	Lincoln Square Garage East	Sunnycrest (West Side)	Urbana Meijer (South Side)	Windsor & Vine (NE Corner)	Orchard Downs South Shelter
B	R	C	E	F	Q	D	P	N
mtd4568	mtd3315	mtd7534	mtd6451	mtd6514	mtd6464	mtd5053	mtd5295	mtd7317
9:06A	9:11A	9:18A	8:57A	8:35A	8:43A	8:49A	8:52A	8:55A
9:36	9:41	9:48	9:27	9:05	9:13	9:19	9:22	9:25
10:06	10:11	10:18	10:27	10:05	10:13	10:19	10:22	10:25
10:36	10:41	10:48	10:57	10:35	10:43	10:49	10:52	10:55
11:06	11:11	11:18	11:27	11:05	11:13	11:19	11:22	11:25
11:36	11:41	11:48	11:57	11:35	11:43	11:49	11:52	11:55
12:06P	12:11P	12:18P	12:27P	12:05P	12:13P	12:19P	12:22P	12:25P
12:36	12:41	12:48	12:57	12:35	12:43	12:49	12:52	12:55
1:06	1:11	1:18	1:27	1:05	1:13	1:19	1:22	1:25
1:36	1:41	1:48	1:57	1:35	1:43	1:49	1:52	1:55
2:06	2:11	2:18	2:27	2:05	2:13	2:19	2:22	2:25
2:36	2:41	2:48	2:57	2:35	2:43	2:49	2:52	2:55
3:06	3:11	3:18	3:27	3:05	3:13	3:19	3:22	3:25
3:36	3:41	3:48	3:57	3:35	3:43	3:49	3:52	3:55
4:06	4:11	4:18	4:27	4:05	4:13	4:19	4:22	4:25
4:36	4:41	4:48	4:57	4:35	4:43	4:49	4:52	4:55
5:06	5:11	5:18	5:27	5:05	5:13	5:19	5:22	5:25
5:36	5:41	5:48	5:57	5:35	5:43	5:49	5:52	5:55*
6:01	6:06	6:13	6:22	6:05	6:13*			
* End of route.								

SMS ID  
(for more  
info, see  
pg. 12)

- Weekday
- Evening
- Saturday
- Sunday

## 50 Green Sunday Evening & Late Night

Operates during UI Fall and Spring Semesters ONLY. Does not operate during UI Breaks or Summer Sessions: Nov. 17-Nov. 24, Dec. 21-Jan. 12, Mar. 16-Mar. 23, May 11-Aug. 22.

**EASTBOUND**

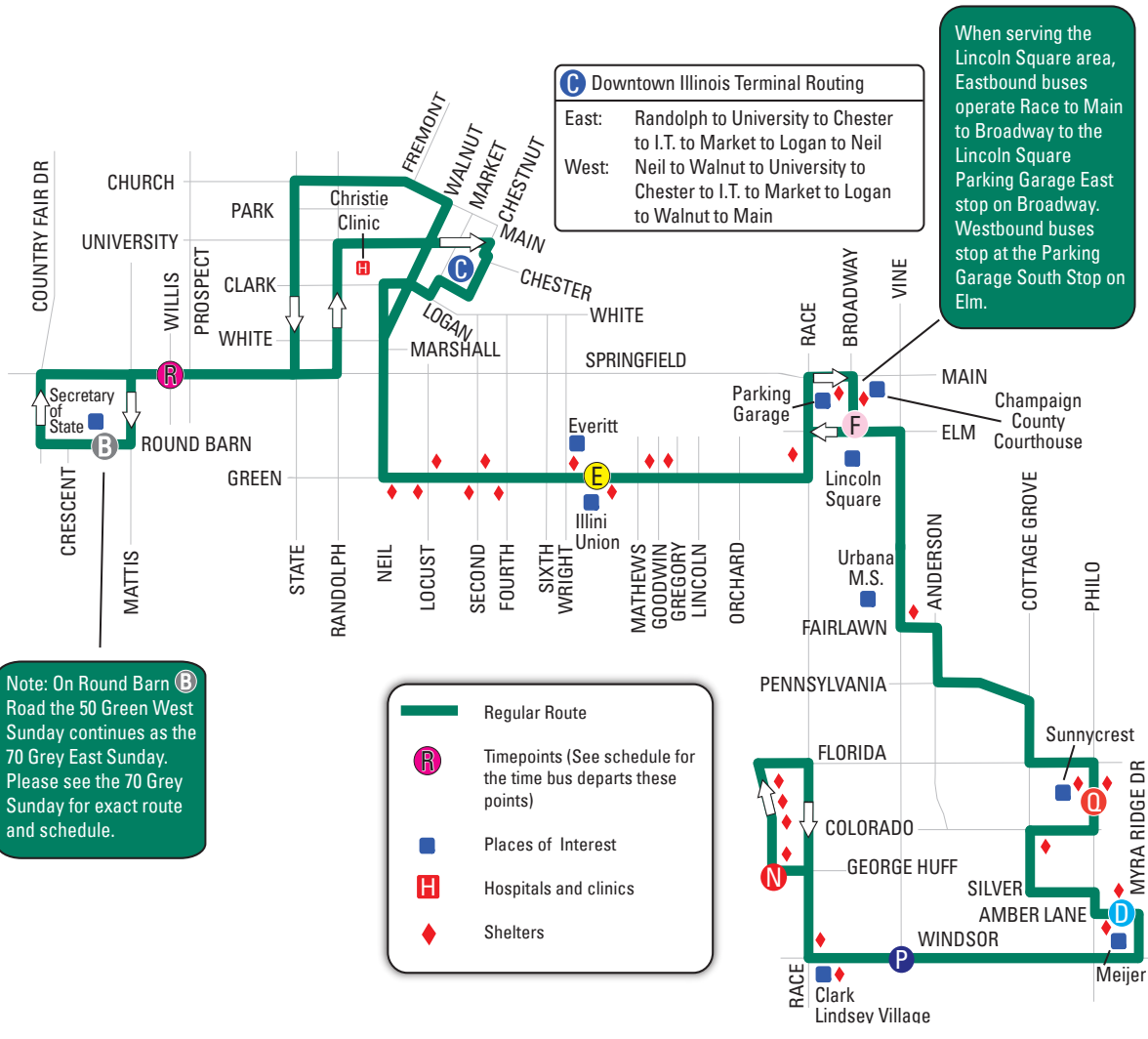
Illinois Terminal (Platform A)	Illini Union (South Side Shelter)	Lincoln Square Garage South
C	E	F
mtd7534	mtd6451	mtd2571
6:51P	6:59P	7:05P
7:26	7:34	7:40
8:01	8:09	8:15
8:36	8:44	8:50
9:11	9:19	9:25
9:46	9:54	10:00
10:21	10:29	10:35
10:56	11:04	11:10
11:31	11:39	11:45
12:06A	12:14A	12:20A
12:41	12:49	12:55
1:16	1:24	1:30
1:51	1:59	2:05
2:26	2:34	2:40
3:01	3:09	3:15*
* End of route.		

SMS ID  
(for more  
info, see  
pg. 12)

**DAYTIME MAP ON PAGE 153**  
**EVENING AND LATE NIGHT MAP ON PAGE 154**

# 50 Green Sunday Daytime

- Weekday
- Evening
- Saturday
- Sunday




## MCORE

Multimodal Corridor Enhancement Project

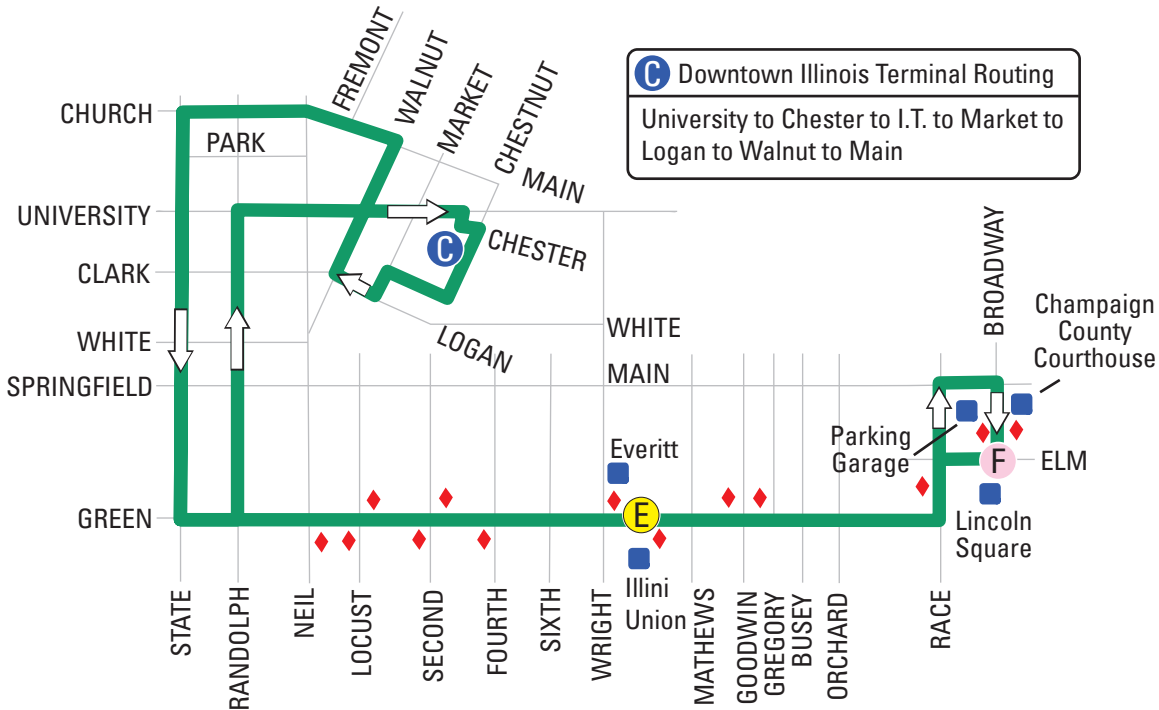
MCORE Project work will cause reroutes for this route during all or part of 2018-2019. Details at [mtd.org](http://mtd.org) or [mcoreproject.com](http://mcoreproject.com). MTD urges all riders, pedestrians, and bicyclists to be especially cautious when traveling in the MCORE Project area(s).

# 50 Green Sunday Evening & Late Night



Operates during UI Fall and Spring Semesters ONLY. Does not operate during UI Breaks or Summer Sessions: Nov. 17-Nov. 24, Dec. 21-Jan. 12, Mar. 16-Mar. 23, May 11-Aug. 22.

- Weekday
- Evening
- Saturday
- Sunday**



- Regular Route
- E Timepoints (See schedule for the time bus departs these points)
- Places of Interest
- Shelters

MCORE

Multimodal Corridor Enhancement Project

MCORE Project work will cause reroutes for this route during all or part of 2018-2019. Details at [mtd.org](http://mtd.org) or [mcoreproject.com](http://mcoreproject.com). MTD urges all riders, pedestrians, and bicyclists to be especially cautious when traveling in the MCORE Project area(s).

# 70 Grey Sunday

mtd.org

- Weekday
- Evening
- Saturday
- Sunday

## WESTBOUND

	Urbana Walmart <b>R</b>	Main & Brady (SW Far Side) <b>N</b>	Washington & Liemman (NE Corner) <b>O</b>	Lincoln Square Courthouse <b>F</b>	Park & Wright (NE Corner) <b>T</b>	Fifth & Beardsley (NW Corner) <b>S</b>	Illinois Terminal/ (Platform B) <b>C</b>	Bloomington at Home Depot (North Side) <b>P</b>	Bradley & Mattis (NE Corner) <b>Z</b>	Round Barn Road (North Side) <b>B</b>
	mtd0127	mtd6357	mtd7344	mtd5137	mtd4255	mtd2054	mtd6462	mtd7764	mtd3675	mtd4568
8:59A	9:02A	9:08A	8:45A	8:55A	9:00A	9:07A	9:16A	9:22A	N9:29A	
9:29	9:32	9:38	9:15	9:25	9:30	9:37	9:46	9:52	N9:59	
9:59	10:02	10:08	9:45	9:55	10:00	10:07	10:16	10:22	N10:29	
10:29	10:32	10:38	10:15	10:25	10:30	10:37	10:46	10:52	N10:59	
10:59	11:02	11:08	10:45	10:55	11:00	11:07	11:16	11:22	N11:29	
11:29	11:32	11:38	11:15	11:25	11:30	11:37	11:46	11:52	N11:59	
11:59	12:02P	12:08P	11:45	11:55	12:00P	12:07P	12:16P	12:22P	N12:29P	
12:29P	12:32	12:38	12:15P	12:25P	12:30	12:37	12:46	12:52	N12:59	
12:59	1:02	1:08	12:45	12:55	1:00	1:07	1:16	1:22	N1:29	
1:29	1:32	1:38	1:15	1:25	1:30	1:37	1:46	1:52	N1:59	
1:59	2:02	2:08	1:45	1:55	2:00	2:07	2:16	2:22	N2:29	
2:29	2:32	2:38	2:15	2:25	2:30	2:37	2:46	2:52	N2:59	
2:59	3:02	3:08	2:45	2:55	3:00	3:07	3:16	3:22	N3:29	
3:29	3:32	3:38	3:15	3:25	3:30	3:37	3:46	3:52	N3:59	
3:59	4:02	4:08	3:45	3:55	4:00	4:07	4:16	4:22	N4:29	
4:29	4:32	4:38	4:15	4:25	4:30	4:37	4:46	4:52	N4:59	
4:59	5:02	5:08	4:45	4:55	5:00	5:07	5:16	5:22	N5:29	
			5:15	5:25	5:30	5:37	5:46	5:52	N5:59	

SMS ID  
(for more  
info, see  
pg. 12)

N These trips continue as 50 Green East trips. Please refer to the 50 Green Sunday for exact route and schedule.

## EASTBOUND

Round Barn Road (North Side)	Bradley & Mattis (SW Corner)	Bloomington at Pioneer Plaza (South Side)	Illinois Terminal (Platform A)	Fifth & Beardsley (SE Corner)	Park & Wright (SE Far Side)	Lincoln Square Garage East	Washington & Lierman (SE Far Side)	Main & Brady (SE Corner)	Urbana Walmart
B	Z	P	C	S	T	F	O	N	R
mtd4568	mtd3675	mtd0021	mtd7534	mtd2054	mtd4255	mtd6514	mtd7344	mtd6357	mtd0127
8:59A	9:04A	9:10A	9:18A	9:26A	9:30A	9:40A	9:47A	9:52A	9:56A
9:29	9:34	9:40	9:48	9:56	10:00	10:10	10:17	10:22	10:26
9:59	10:04	10:10	10:18	10:26	10:30	10:40	10:47	10:52	10:56
10:29	10:34	10:40	10:48	10:56	11:00	11:10	11:17	11:22	11:26
10:59	11:04	11:10	11:18	11:26	11:30	11:40	11:47	11:52	11:56
11:29	11:34	11:40	11:48	11:56	12:00P	12:10P	12:17P	12:22P	12:26P
11:59	12:04P	12:10P	12:18P	12:26P	12:30	12:40	12:47	12:52	12:56
12:29P	12:34	12:40	12:48	12:56	1:00	1:10	1:17	1:22	1:26
12:59	1:04	1:10	1:18	1:26	1:30	1:40	1:47	1:52	1:56
1:29	1:34	1:40	1:48	1:56	2:00	2:10	2:17	2:22	2:26
1:59	2:04	2:10	2:18	2:26	2:30	2:40	2:47	2:52	2:56
2:29	2:34	2:40	2:48	2:56	3:00	3:10	3:17	3:22	3:26
2:59	3:04	3:10	3:18	3:26	3:30	3:40	3:47	3:52	3:56
3:29	3:34	3:40	3:48	3:56	4:00	4:10	4:17	4:22	4:26
3:59	4:04	4:10	4:18	4:26	4:30	4:40	4:47	4:52	4:56
4:29	4:34	4:40	4:48	4:56	5:00	5:10	5:17	5:22	5:26*
4:59	5:04	5:10	5:18	5:26	5:30	5:40	5:47	5:52	5:56*

SMS ID  
(for more  
info, see  
pg. 12)

\* End of route.

Weekday

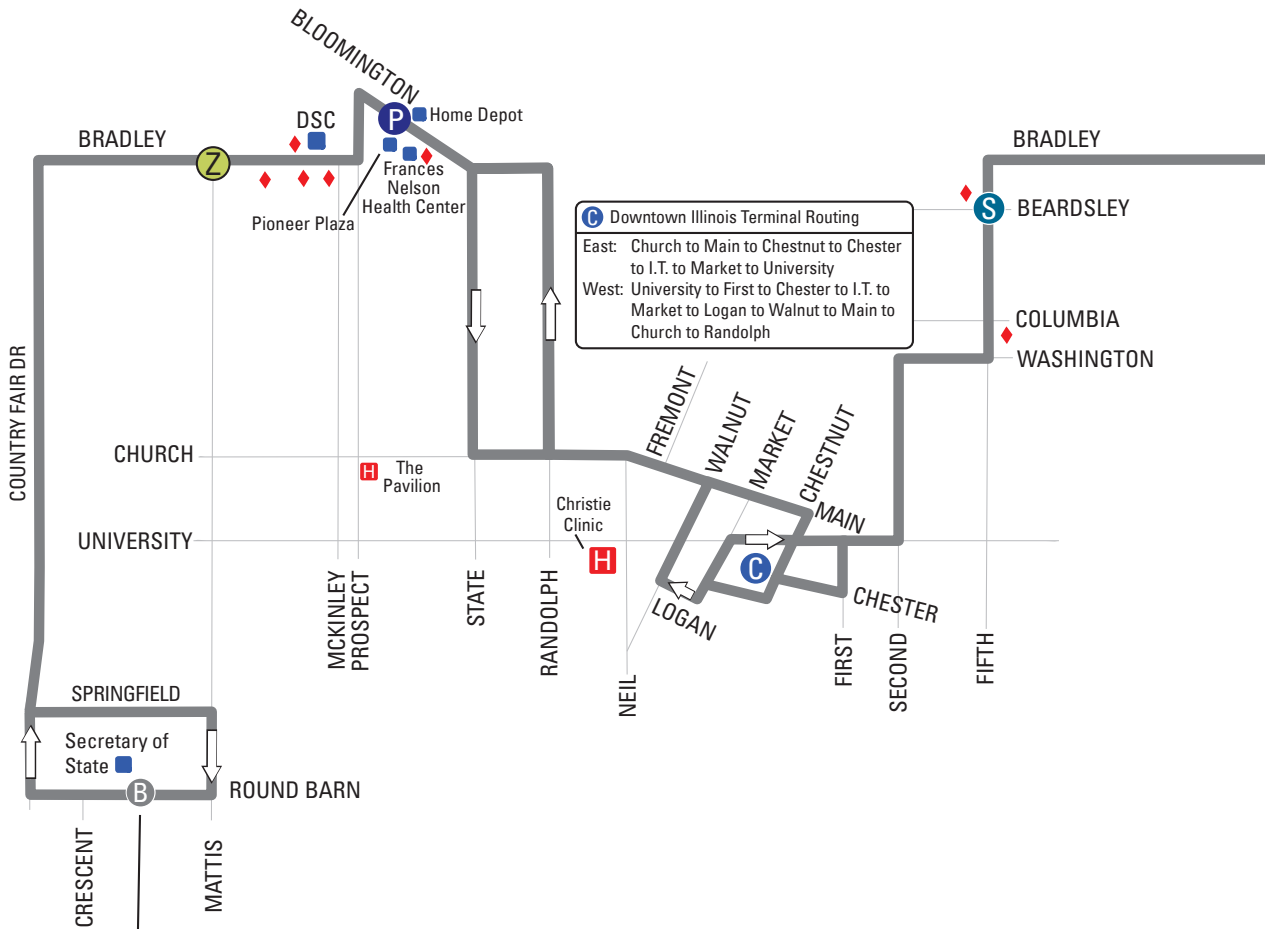
Evening

Saturday

Sunday

# 70 Grey Sunday

- Weekday
- Evening
- Saturday
- Sunday



Note: On Round Barn Road the 70 Grey West Saturday continues as the 50 Green East. Please see the 50 Green Saturday for exact route and schedule.

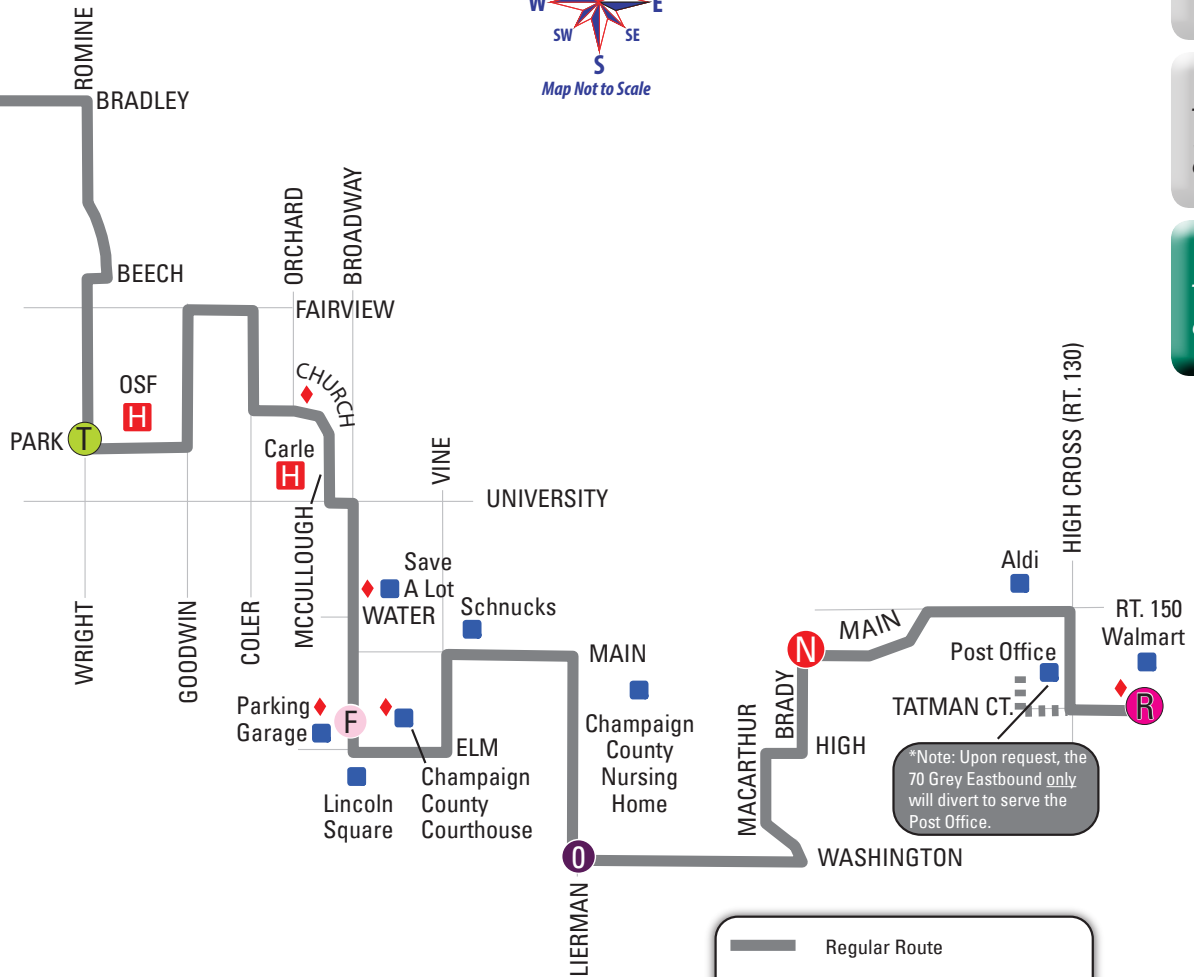
# 70 Grey Sunday

Weekday

Evening

Saturday

Sunday



\*Note: Upon request, the 70 Grey Eastbound only will divert to serve the Post Office.

- Regular Route
- Timepoints (See schedule for the time bus departs these points)
- Places of Interest
- Hospitals and clinics
- Shelters

# 100 Yellow Sunday

Weekday

Evening

Saturday

Sunday

## 100 Yellow Sunday

### NORTHBOUND

W	O	H	I	R	T	C	A	X
Savoy Walmart (Dunlap Avenue)	The Place at 117 (East Side)	Curtis & Woodfield (NE Corner)	Kirby & State (SE Corner)	Gregory at Ikenberry Commons (South Side)	Transit Plaza (SE Platform)	Illinois Terminal (Platform C)	Market Place (NE Mall Entrance)	Champaign Walmart (East Shelter)
mtd5430	mtd7234	mtd0173	mtd3263	mtd4262	mtd6115	mtd4217	mtd3171	mtd1374
					8:58A	9:07A	9:22A	9:32A
					9:28	9:37	9:52	10:02
					9:58	10:07	10:22	10:32
9:52A	9:59A	10:06A	10:18A	10:23A	10:28	10:37	10:52	11:02
10:22	10:29	10:36	10:48	10:53	10:58	11:07	11:22	11:32
10:52	10:59	11:06	11:18	11:23	11:28	11:37	11:52	12:02P
11:22	11:29	11:36	11:48	11:53	11:58	12:07P	12:22P	12:32
11:52	11:59	12:06P	12:18P	12:23P	12:28P	12:37	12:52	1:02
12:22P	12:29P	12:36	12:48	12:53	12:58	1:07	1:22	1:32
12:52	12:59	1:06	1:18	1:23	1:28	1:37	1:52	2:02
1:22	1:29	1:36	1:48	1:53	1:58	2:07	2:22	2:32
1:52	1:59	2:06	2:18	2:23	2:28	2:37	2:52	3:02
2:22	2:29	2:36	2:48	2:53	2:58	3:07	3:22	3:32
2:52	2:59	3:06	3:18	3:23	3:28	3:37	3:52	4:02
3:22	3:29	3:36	3:48	3:53	3:58	4:07	4:22	4:32
3:52	3:59	4:06	4:18	4:23	4:28	4:37	4:52	5:02
4:22	4:29	4:36	4:48	4:53	4:58	5:07	5:22	5:32
4:52	4:59	5:06	5:18	5:23	5:28	5:37	5:52	6:02
5:22	5:29	5:36	5:48	5:53	5:58	6:07*		
5:52	5:59	6:06	6:18	6:23	6:28	F6:37*		

SMS ID  
(for more  
info, see  
pg. 12)

F During University of Illinois Fall and Spring semesters, this trip continues. Please refer to the 100 Yellow Sunday Evening & Late Night below for exact route and schedule.  
\* End of route.

## 100 Yellow Sunday Evening & Late Night

Operates during UI Fall and Spring Semesters ONLY. Does not operate during UI Breaks or Summer Sessions: Nov. 17-Nov. 24, Dec. 21-Jan. 12, Mar. 16-Mar. 23, May 11-Aug. 22.

### NORTHBOUND

O	R	T	C	B	X
Lot E-14 (North Shelter)	Gregory at Ikenberry Commons (South Side)	Transit Plaza (SE Platform)	Illinois Terminal (Platform C)	Meijer Dr. at Meijer (South Side)	Champaign Walmart (East Shelter)
mtd3513	mtd4262	mtd6115	mtd4217	mtd2063	mtd1374
7:05P	7:09P	7:13P	6:44P	6:58P	7:01P
7:40	7:44	7:48	7:19	7:33	7:36
8:15	8:19	8:23	7:54	8:08	8:11
8:50	8:54	8:58	8:29	8:43	8:46
9:25	9:29	9:33	9:04	9:18	9:21
10:00	10:04	10:08	9:39	9:53	9:56
10:35	10:39	10:43	10:14	10:28	10:31
11:10	11:14	11:18	10:49	11:03	11:06
11:45	11:49	11:53	11:24	11:38	11:41
12:20A	12:24A	12:28A	11:59	12:13A	12:16A
12:55	12:59	1:03	12:34A	12:48	12:51
1:30	1:34	1:38	1:09	1:23	1:26
2:05	2:09	2:13	1:44	2:07	-----
2:40	2:44	2:48	2:19	2:42	-----
			2:54	3:08*	

SMS ID  
(for more  
info, see  
pg. 12)

\* End of route.



## 100 Yellow Sunday

### SOUTHBOUND

Champaign Walmart (East Shelter)	Market Place (NE Mall Entrance)	Illinois Terminal (Platform C)	Transit Plaza (SW Platform)	Gregory at Ikenberry Commons (North Side)	Kirby & State (NW Corner)	Curtis & Woodfield (NW Corner)	The Place at 117 (East Side)	Savoy Walmart (Dunlap Avenue)
X	A	C	T	R	I	H	O	W
mtd1374	mtd3171	mtd4217	mtd5404	mtd4262	mtd3263	mtd0173	mtd7234	mtd5430
9:39A	9:52A	10:07A	9:17A	9:22A	9:28A	9:35A	9:42A	9:50A
10:09	10:22	10:37	9:47	9:52	9:58	10:05	10:12	10:20
10:39	10:52	11:07	10:15	10:20	10:26	10:35	10:42	10:48
11:09	11:22	11:37	10:45	10:50	10:56	11:05	11:12	11:18
11:39	11:52	12:07P	11:15	11:20	11:26	11:35	11:42	11:48
12:09P	12:22P	12:37	11:45	11:50	11:56	12:05P	12:12P	12:18P
12:39P	12:52P	1:07	12:15P	12:20P	12:26P	12:35	12:42	12:48
1:09	1:22	1:37	12:45	12:50	12:56	1:05	1:12	1:18
1:39	1:52	2:07	1:15	1:20	1:26	1:35	1:42	1:48
2:09	2:22	2:37	1:45	1:50	1:56	2:05	2:12	2:18
2:39	2:52	3:07	2:15	2:20	2:26	2:35	2:42	2:48
3:09	3:22	3:37	2:45	2:50	2:56	3:05	3:12	3:18
3:39	3:52	4:07	3:15	3:20	3:26	3:35	3:42	3:48
4:09	4:22	4:37	3:45	3:50	3:56	4:05	4:12	4:18
4:39	4:52	5:07	4:15	4:20	4:26	4:35	4:42	4:48
5:09	5:22	5:37	4:45	4:50	4:56	5:05	5:12	5:18
5:39	5:52	6:07	5:15	5:20	5:26	5:35	5:42	5:48
6:09	6:22	F6:37	5:45	5:50*				
			6:15	6:20*				

SMS ID  
(for more  
info, see  
pg. 12)

Weekday

Evening

Saturday

**Sunday**

F During University of Illinois Fall and Spring semesters, this trip continues. Please refer to the 100 Yellow Sunday Evening & Late Night below for exact route and schedule.  
\* End of route.

## 100 Yellow Sunday Evening & Late Night

Operates during UI Fall and Spring Semesters ONLY. Does not operate during UI Breaks or Summer Sessions: Nov. 17-Nov. 24, Dec. 21-Jan. 12, Mar. 16-Mar. 23, May 11-Aug. 22.

### SOUTHBOUND

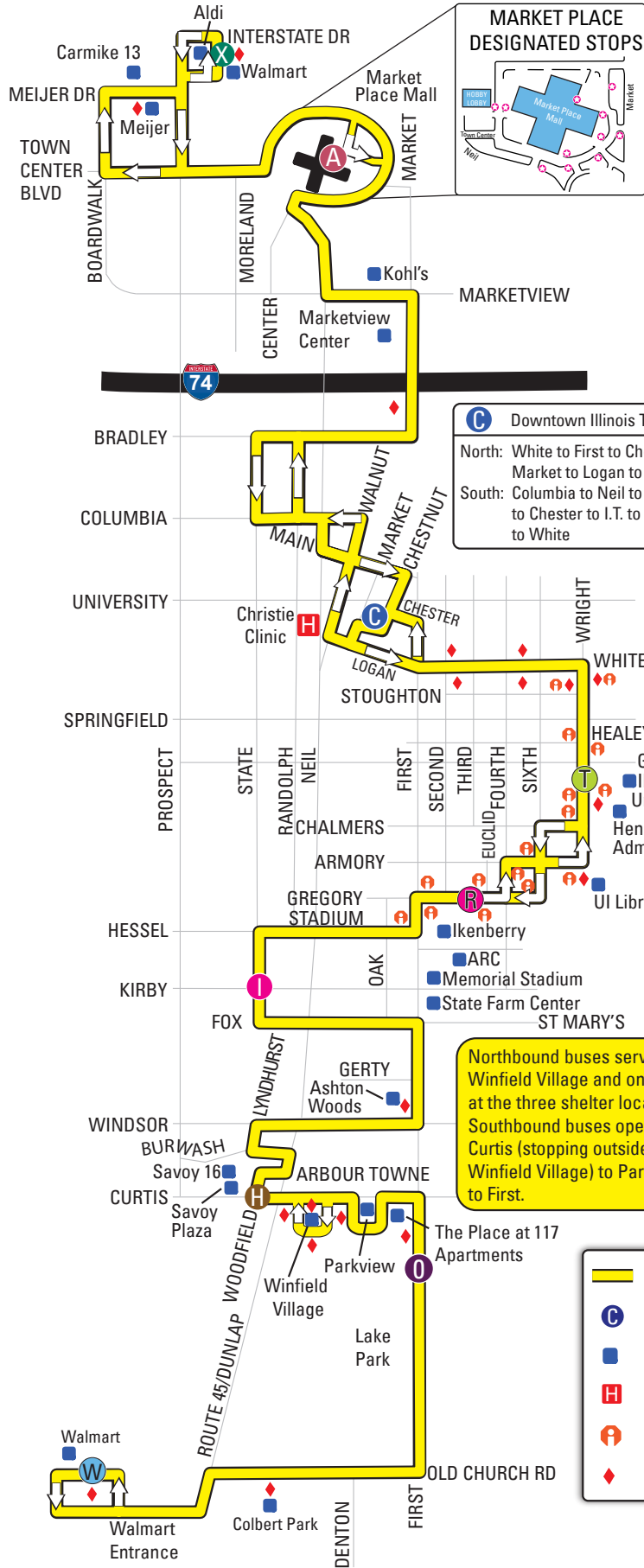
Champaign Walmart (East Shelter)	Illinois Terminal (Platform C)	Transit Plaza (SW Platform)	Gregory at Ikenberry Commons (North Side)	Lot E-14 (North Shelter)
X	C	T	R	O
mtd1374	mtd4217	mtd5404	mtd4262	mtd3513
7:06P	6:46P	6:53P	6:56P	7:00P
7:41	7:21	7:28	7:31	7:35
8:16	7:56	8:03	8:06	8:10
8:51	8:31	8:38	8:41	8:45
9:26	8:56	9:03	9:06	9:10
10:01	9:31	9:38	9:41	9:45
10:36	10:06	10:13	10:16	10:20
11:11	10:41	10:48	10:51	10:55
11:46	11:16	11:23	11:26	11:30
12:21A	11:41	11:48	11:51	11:55
12:56	12:16	12:23	12:26	12:30
1:31	12:41	12:48	12:51	12:55
----	1:11	1:18	1:21	1:25
----	1:46	1:53	1:56	2:00
----	2:21	2:28	2:31	2:35
----	2:56	3:03	3:06	3:10*

SMS ID  
(for more  
info, see  
pg. 12)

\* End of route.

# 100 Yellow Sunday Daytime

- Weekday
- Evening
- Saturday
- Sunday**



**MARKET PLACE DESIGNATED STOPS**



**C** Downtown Illinois Terminal Routing

North: White to First to Chester to I.T. to Market to Logan to Walnut to Columbia

South: Columbia to Neil to Main to Chestnut to Chester to I.T. to Market to Logan to White

**MCORE**  
Multimodal Corridor Enhancement Project

MCORE Project work will cause reroutes for this route during all or part of 2018-2019. Details at [mtd.org](http://mtd.org) or [mcoreproject.com](http://mcoreproject.com). MTD urges all riders, pedestrians, and bicyclists to be especially cautious when traveling in the MCORE Project area(s).

**100 Yellow Sunday iStops**

When operating on and near the U of I campus, stops shown below are iStops for this route. No fare or pass is needed. Look for the iStop symbol!

(S)	First & Gregory
(S)	First & Stadium
(N)	Fourth & Armory
	Gregory at Ikenberry Commons
(S)	Sixth & Armory
(S)	Sixth & Gregory
	Transit Plaza
(S)	Wright & Chalmers
	Wright & Healey
	Wright & Stoughton

(N) Denotes stop only served by Northbound trips.  
(S) Denotes stop only served by Southbound trips.

Northbound buses serve Winfield Village and only stop at the three shelter locations. Southbound buses operate Curtis (stopping outside of Winfield Village) to Parkview to First.

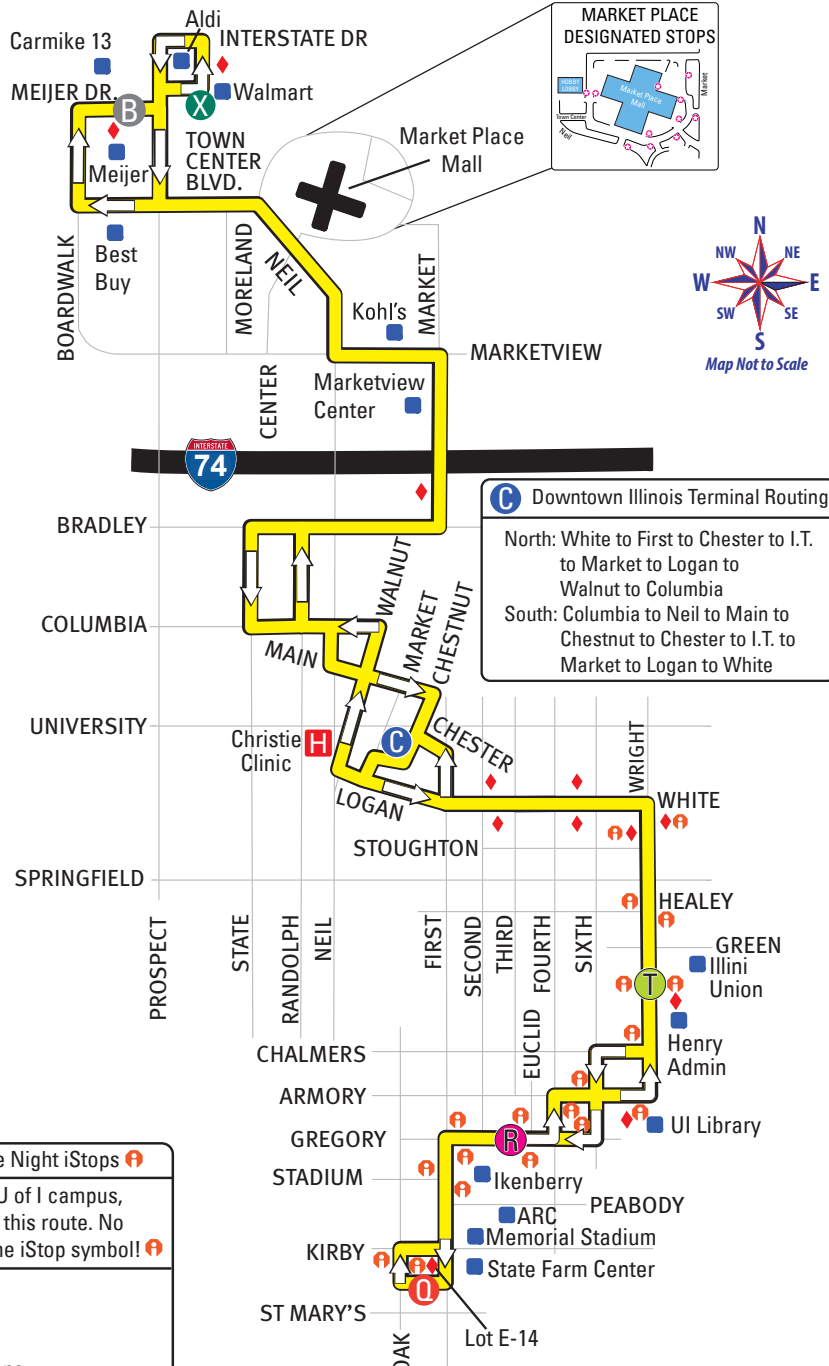
- Regular Route
- Timepoints
- Places of Interest
- Hospitals and Clinics
- iStops (see page 11)
- Shelters

# 100 Yellow Sunday Evening & Late Night

Sunday evening and late night service operates during UI Fall and Spring Semesters ONLY. Does not operate during UI Breaks or Summer Sessions: Nov. 17-Nov. 24, Dec. 21-Jan. 12, Mar. 16-Mar. 23, May 11-Aug. 22.



MCORE Project work will cause reroutes for this route during all or part of 2018-2019. Details at [mtd.org](http://mtd.org) or [mcoreproject.com](http://mcoreproject.com). MTD urges all riders, pedestrians, and bicyclists to be especially cautious when traveling in the MCORE Project area(s).



100 Yellow Sunday Evening & Late Night iStops	
When operating on and near the U of I campus, stops shown below are iStops for this route. No fare or pass is needed. Look for the iStop symbol!	
	First & Gregory
	First & Stadium
(N)	Fourth & Armory
	Gregory at Ikenberry Commons
	Kirby & Oak
	Lot E-14
(S)	Sixth & Armory
(S)	Sixth & Gregory
	Transit Plaza
(S)	Wright & Chalmers
	Wright & Healey
	Wright & Stoughton
(N)	Denotes stop only served by Northbound trips.
(S)	Denotes stop only served by Southbound trips.

Weekday

Evening

Saturday

**Sunday**

# 110 Ruby Sunday

mtd.org

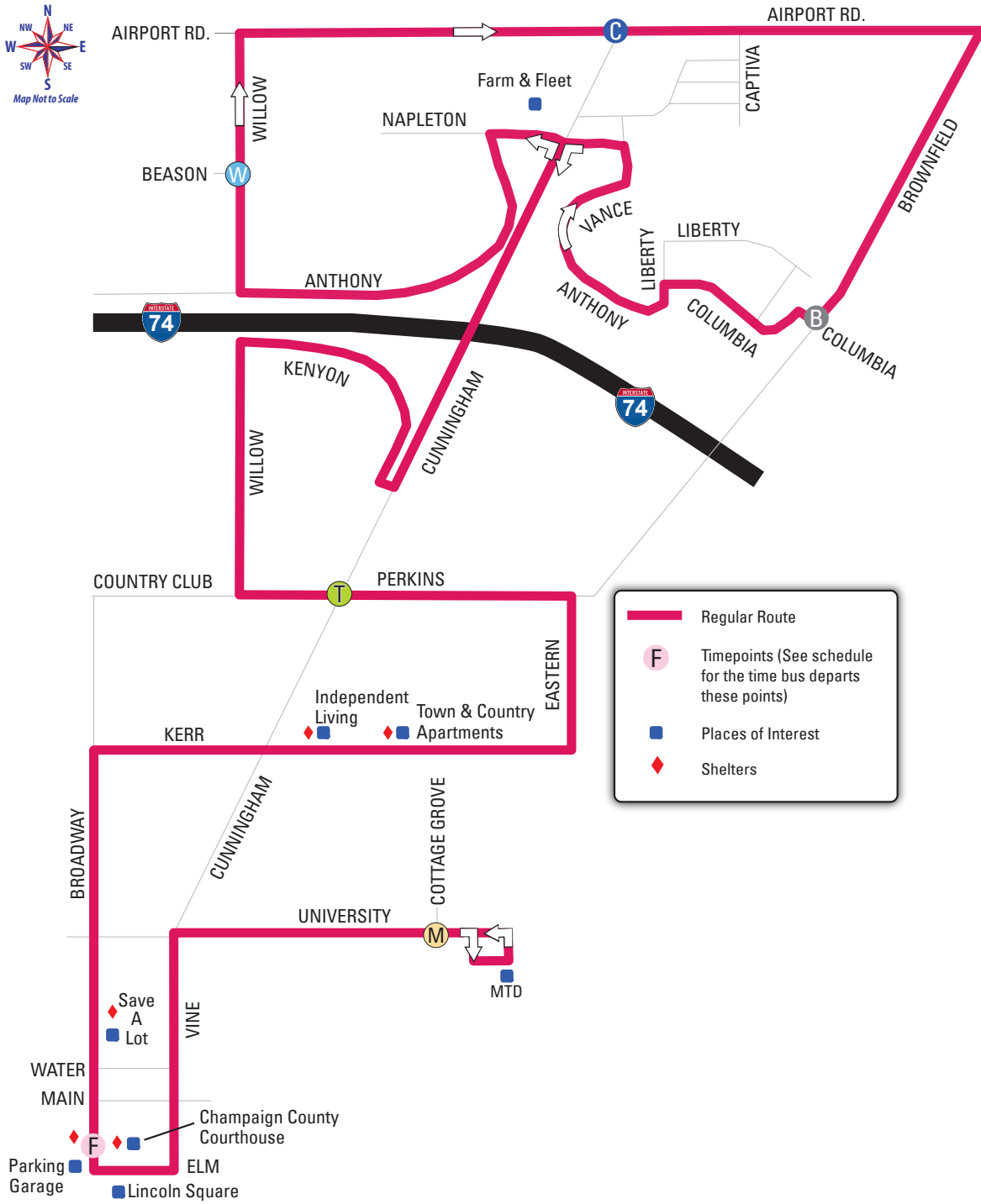
- Weekday
- Evening
- Saturday
- Sunday

NORTHBOUND					SOUTHBOUND				
University & Cottage Grove (NE Corner)	Lincoln Square Courthouse	Cunningham & Perkins (NE Corner)	Willow & Beason (SE Corner)	Airport & Cunningham (SW Corner)	Airport & Cunningham (SW Corner)	Brownfield & Columbia (NW Corner)	Cunningham & Perkins (SE Far Side)	Lincoln Square Garage East	University & Cottage Grove (SW Corner)
M	F	T	W	C	C	B	T	F	M
mtd5343	mtd5137	mtd2620	mtd3841	mtd7442	mtd7442	mtd3656	mtd2620	mtd6514	mtd5343
9:36A	9:41	9:46	9:54	9:58	9:58	10:07	10:16	10:22	10:26
10:37	10:41	10:46	10:54	10:58	10:58	11:07	11:16	11:22	11:26
11:36	11:41	11:46	11:54	11:58	11:58	12:07P	12:16P	12:22P	12:26P
12:36P	12:41P	12:46P	12:54P	12:58P	12:58P	1:07	1:16	1:22	1:26
1:36	1:41	1:46	1:54	1:58	1:58	2:07	2:16	2:22	2:26
2:36	2:41	2:46	2:54	2:58	2:58	3:07	3:16	3:22	3:26
3:36	3:41	3:46	3:54	3:58	3:58	4:07	4:16	4:22	4:26
4:32	4:37	4:42	4:47	4:51	4:51	4:59	5:07	5:13	5:18
5:18	5:23	5:28	5:33	5:37	5:37	5:44	5:51	5:57	6:00*

SMS ID  
(for more info, see pg. 12)

\* End of route.

# 110 Ruby Sunday



- Weekday
- Evening
- Saturday
- Sunday**

# 120 Teal Sunday

- Weekday
- Evening
- Saturday
- Sunday

WESTBOUND				EASTBOUND			
Orchard Downs South Shelter	PAR (North Side Shelter)	Illini Union (North Side)	Illinois Terminal (Platform C)	Illinois Terminal (Platform C)	Illini Union (South Side Shelter)	PAR (South Side)	Orchard Downs South Shelter
N	O	E	C	C	E	O	N
mtd7317	mtd5524	mtd2115	mtd4217	mtd4217	mtd6451	mtd1366	mtd7317
8:56A	9:01A	9:08A	9:15A	9:15A	9:22A	9:30A	9:35A
9:16	9:21	9:28	9:35	9:35	9:42	9:50	9:55
9:36	9:41	9:48	9:55	9:55	10:02	10:10	10:15
9:56	10:01	10:08	10:15	10:15	10:22	10:30	10:35
After the above listed times, buses depart the stops every 20 minutes at the times listed below during each hour.				After the above listed times, buses depart the stops every 20 minutes at the times listed below during each hour.			
:16	:21	:28	:35	:35	:42	:50	:55
:36	:41	:48	:55	:55	:02	:10	:15
:56	:01	:08	:15	:15	:22	:30	:35
LAST TRIPS				LAST TRIPS			
4:16P	4:21P	4:28P	4:35P	4:35P	4:42P	4:50P	4:55P
4:36	4:41	4:48	4:55	4:55	5:02	5:10	5:15
4:56	5:01	5:08	5:15	5:15	5:22	5:27	5:32*
5:16	5:21	5:28	5:35	5:35	5:42	5:50	5:55*
5:36	5:41	5:48	5:55	5:55	6:02	6:10	6:15
5:56	6:01	6:08	6:15	6:15	6:22	6:30	6:35
6:16	6:21	6:28	6:35	6:35	6:42	6:50	6:55
6:36	6:41	6:48	6:55	6:55	7:02	7:10	7:15
6:56	7:01	7:08	7:15	7:15	7:22	7:30	7:35
7:16	7:21	7:28	7:35	7:35	7:42	7:50	7:55
7:36	7:41	7:48	7:55	7:55	8:02	8:10	8:15
7:56	8:01	8:08	8:15	8:15	8:22	8:30	8:35
8:16	8:21	8:28	8:35	8:35	8:42	8:50	8:55
8:36	8:41	8:48	8:55	8:55	9:02	9:10	9:15
8:56	9:01	9:08	9:15	9:15	9:22	9:30	9:35
9:16	9:21	9:28	9:35	9:35	9:42	9:50	9:55
9:36	9:41	9:48	9:55	9:55	10:02	10:10	10:15
9:56	10:01	10:08	10:15	10:15	10:22	10:30	10:35
10:16	10:21	10:28	10:35	10:35	10:42	10:50	10:55
10:36	10:41	10:48	10:55	10:55	11:02	11:10	11:15
10:56	11:01	11:08	11:15	11:15	11:22	11:30	11:35
11:16	11:21	11:28	11:35	11:35	11:42	11:50	11:55
11:36	11:41	11:48	11:55	11:55	12:02A	12:10A	12:15A
11:56	12:01A	12:08A	12:15A	12:15A	12:22	12:30	12:35
12:16A	12:21	12:28	12:35	12:35	12:42	12:50	12:55
12:36	12:41	12:48	12:55	12:55	1:02	1:10	1:15
12:56	1:01	1:08	1:15	1:15	1:22	1:30	1:35
1:16	1:21	1:28	1:35	1:35	1:42	1:50	1:55
1:36	1:41	1:48	1:55	1:55	2:02	2:10	2:15
1:56	2:01	2:08	2:15	2:15	2:22	2:27	2:32*
2:16	2:21	2:28	2:35	2:35	2:42	2:47	2:52*

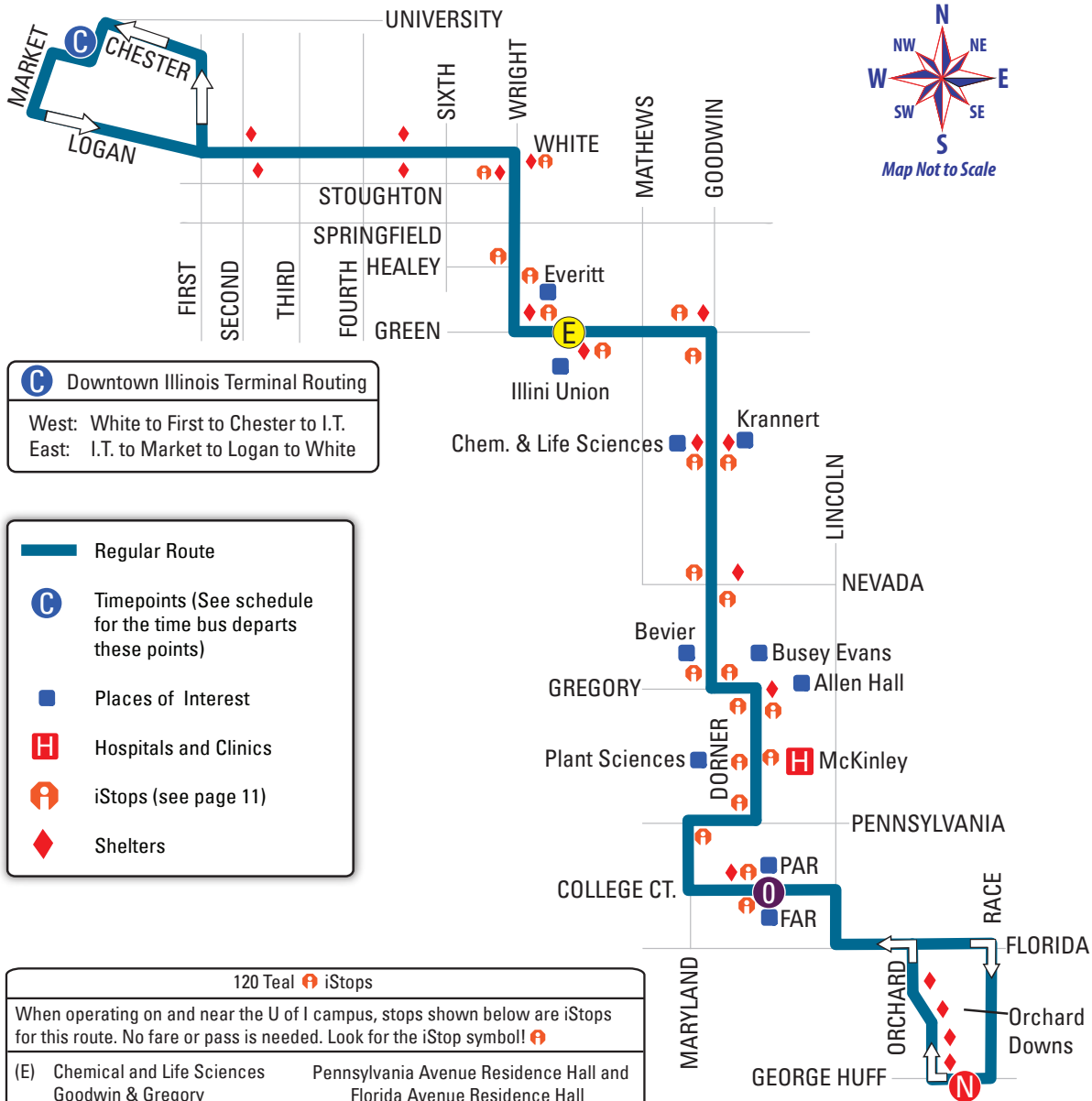
SMS ID (for more info, see pg. 12)

**120 Teal Sunday Evening & Late Night**

Evening & Late Night trips 5:36P and after are in **Red**. These trips operate during UI Fall and Spring Semesters **ONLY**. They do not operate during UI Breaks or Summer Sessions: Nov 17-Nov 24, Dec. 21-Jan. 12, Mar. 16-Mar. 23, May 11-Aug. 22.

L During the University of Illinois Fall and Spring semesters, these trips continue as the 120 Teal Sunday Evening & Late Night. Please refer to the 120 Teal Sunday Evening & Late Night in red for exact schedule.  
 \* End of route.

# 120 Teal Sunday



**C** Downtown Illinois Terminal Routing  
 West: White to First to Chester to I.T.  
 East: I.T. to Market to Logan to White

- █ Regular Route
- C** Timepoints (See schedule for the time bus departs these points)
- Places of Interest
- H Hospitals and Clinics
- i iStops (see page 11)
- ◆ Shelters

120 Teal <span style="color: orange;">i</span> iStops	
When operating on and near the U of I campus, stops shown below are iStops for this route. No fare or pass is needed. Look for the iStop symbol! <span style="color: orange;">i</span>	
(E) Chemical and Life Sciences	Pennsylvania Avenue Residence Hall and Goodwin & Gregory
(E) Goodwin & Nevada	Florida Avenue Residence Hall
(W) Green & Goodwin	(E) Pennsylvania & Dornier
(W) Gregory & Dornier	(W) Pennsylvania & Maryland
(E) Illini Union	Plant Sciences Lab
(W) Krannert Center	Wright & Healey
	Wright & Stoughton

(E) Denotes stop only served by Eastbound trips.  
 (W) Denotes stop only served by Westbound trips.

- Weekday
- Evening
- Saturday
- Sunday

**MCORE**  
 Multimodal Corridor Enhancement Project

MCORE Project work will cause reroutes for this route during all or part of 2018-2019. Details at [mtd.org](http://mtd.org) or [mcoreproject.com](http://mcoreproject.com). MTD urges all riders, pedestrians, and bicyclists to be especially cautious when traveling in the MCORE Project area(s).

# 130 Silver & 130 Silver Limited Sunday mtd.org

- Weekday
- Evening
- Saturday
- Sunday

**130 Silver Sunday**  
 Operates during UI Fall and Spring Semesters ONLY. Does not operate during UI Breaks or Summer Sessions: Nov. 17-Nov. 24, Dec. 21-Jan. 12, Mar. 16-Mar. 23, May 11-Aug. 22.

**130 Silver Limited Sunday**  
 Operates during UI Breaks and Summer Sessions ONLY: Nov. 17-Nov. 24, Dec. 21-Jan. 12, Mar. 16-Mar. 23, May 11-Aug. 22.

	NORTHBOUND				SOUTHBOUND			
	V (Basic Science Building)	O PAR (North Side Shelter)	E (Illini Union South Side Shelter)	F Lincoln Square Garage South	F Lincoln Square Garage South	E Illini Union (Island)	O FAR (South Side)	V (Basic Science Building)
	mtd5511	mtd5524	mtd6451	mtd2571	mtd2571	mtd5050	mtd1366	mtd5511
9:42A	9:26A	9:33A	9:40A	9:25A	9:33A	9:40A	9:42A	10:02
10:02	9:46	10:13	10:20	10:05	10:13	10:20*	10:42	11:02
10:42	10:06	10:33	10:40	10:25	10:33	10:40	11:02	11:42
11:02	10:26	10:53	11:00	10:45	10:53	11:00	11:42	12:02P
11:42	11:06	11:33	11:40	11:45	11:53	12:00P	12:02P	12:42
12:02P	11:46	12:13P	12:20	12:05P	12:13P	12:20*	12:42	1:02
12:42	12:06P	12:33	12:40	12:25	12:33	12:40	1:02	1:42
1:02	12:46	12:53	1:00	1:05	1:13	1:20*	1:42	2:02
1:42	1:06	1:13	1:20	1:25	1:33	1:40	2:02	2:42
2:02	1:26	1:33	1:40	1:45	1:53	2:00	2:42	3:02
2:42	1:46	1:53	2:00	2:05	2:13	2:20*	3:02	3:42
3:02	2:06	2:13	2:20	2:25	2:33	2:40	3:42	4:02
3:42	2:26	2:33	2:40	2:45	2:53	3:00	4:02	4:42
4:02	2:46	2:53	3:00	3:05	3:13	3:20*	4:42	5:02
4:42	3:06	3:13	3:20	3:25	3:33	3:40	5:02	5:42
5:02	3:26	3:33	3:40	3:45	3:53	4:00	5:42	6:02
5:42	3:46	3:53	4:00	4:05	4:13	4:20*	6:02	6:42
6:02	4:06	4:13	4:20	4:25	4:33	4:40	6:42	7:02
6:42	4:26	4:33	4:40	4:45	4:53	5:00	7:02	7:42
7:02	4:46	4:53	5:00	5:05	5:13	5:20*	7:42	8:22
7:42	5:06	5:13	5:20	5:25	5:33	5:40	8:22	9:02
8:22	5:26	5:33	5:40	5:45	5:53	6:00	9:02	9:42
9:02	5:46	5:53	6:00	6:05	6:13	6:20*	9:42	10:22
9:42	6:06	6:13	6:20	6:25	6:33	6:40	10:22	11:02
10:22	6:26	6:33	6:40	6:45	6:53	7:00	11:02	11:42
11:02	6:46	6:53	7:00	7:05	7:13	7:20*	11:42	12:22A
11:42	7:06	7:13	7:20	7:25	7:33	7:40	12:22A	1:02
12:22A	7:26	7:33	7:40	7:45	7:53	8:00	1:02	1:42
1:02	7:46	7:53	8:00	8:05	8:13	8:20	1:42	2:02*
1:42	8:06	8:13	8:20	8:25	8:33	8:40	2:02*	2:40*
	8:26	8:33	8:40	8:45	8:53	9:00	2:40*	3:00*
	8:46	8:53	9:00	9:05	9:13	9:20*	3:00*	
	9:06	9:13	9:20	9:25	9:33	9:40		
	9:26	9:33	9:40	9:45	9:53	10:00*		
	9:46	9:53	10:00	10:05	10:13	10:20		
	10:06	10:13	10:20	10:25	10:33	10:40*		
	10:26	10:33	10:40	10:45	10:53	11:00		
	10:46	10:53	11:00	11:05	11:13	11:20*		
	11:06	11:13	11:20	11:25	11:33	11:40		
	11:26	11:33	11:40	11:45	11:53	12:00A*		
	11:46	11:53	12:00A	12:05A	12:13A	12:20		
	12:06A	12:13A	12:20	12:25	12:33	12:40*		
	12:26	12:33	12:40	12:45	12:53	1:00		
	12:46	12:53	1:00	1:05	1:13	1:20*		
	1:06	1:13	1:20	1:25	1:33	1:40		
	1:26	1:33	1:40	1:45	1:53	2:00*		
	1:46	1:53	2:00	2:05	2:13	2:20*		
	2:06	2:13	2:20	2:25	2:33	2:40*		
	2:26	2:33	2:40	2:45	2:53	3:00*		
	2:46	2:53	3:00*					

SMS ID  
(for more info, see pg. 12)

	NORTHBOUND			SOUTHBOUND		
	T Transit Plaza (SE Platform)	E Illini Union (South Side Shelter)	F Lincoln Square Garage South	F Lincoln Square Garage South	E Illini Union (Island)	T Transit Plaza (SW Platform)
	mtd6115	mtd6451	mtd2571	mtd2571	mtd5050	mtd5404
9:35A	9:37A	9:43A	9:25A	9:31A	9:33A	
9:55	9:57	10:03	9:45	9:51	9:53	
10:15	10:17	10:23	10:05	10:11	10:13	
10:35	10:37	10:43	10:25	10:31	10:33	
10:55	10:57	11:03	10:45	10:51	10:53	
			11:05	11:11	11:13	
After the above listed times, buses depart the stops every 20 minutes at the times listed below during each hour.						
:15	:17	:23	:25	:31	:33	
:35	:37	:43	:45	:51	:53	
:55	:57	:03	:05	:11	:13	
LAST TRIPS			LAST TRIPS			
4:35P	4:37P	4:43P	4:45P	4:51P	4:53P	
4:55	4:57	5:03	5:05	5:11	5:13	
5:15	5:17	5:23	5:25	5:31	5:33	
5:35	5:37	5:43*				
* End of route.						

SMS ID  
(for more info, see pg. 12)

\* End of route.

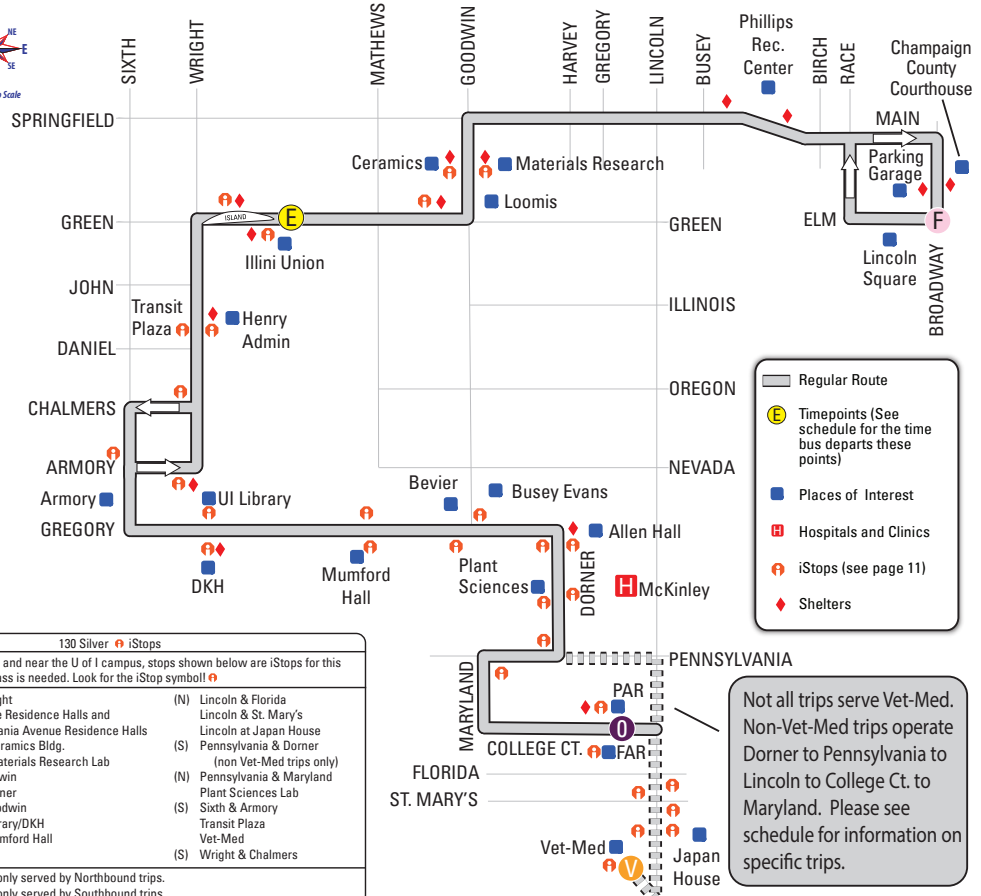
**MCORE**  
 Multimodal Corridor Enhancement Project

MCORE Project work will cause reroutes for this route during all or part of 2018-2019. Details at [mtd.org](http://mtd.org) or [mcoreproject.com](http://mcoreproject.com). MTD urges all riders, pedestrians, and bicyclists to be especially cautious when traveling in the MCORE Project area(s).



# 130 Silver & 130 Silver Limited Sunday

**130 Silver Sunday** - Operates during UI Fall and Spring Semesters ONLY. Does not operate during UI Breaks or Summer Sessions: Nov. 17-Nov. 24, Dec. 21-Jan. 12, Mar. 16-Mar. 23, May 11-Aug. 22.



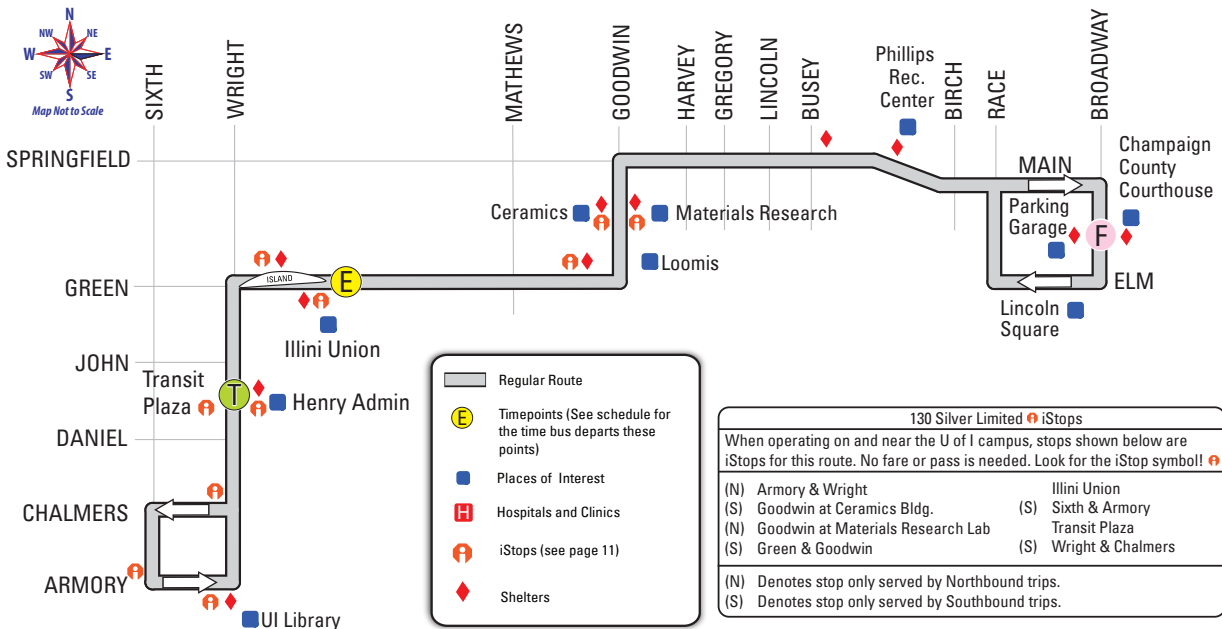
130 Silver iStops	
When operating on and near the U of I campus, stops shown below are iStops for this route. No fare or pass is needed. Look for the iStop symbol!	
(N) Armory & Wright	(N) Lincoln & Florida
(S) Florida Avenue Residence Halls and Pennsylvania Avenue Residence Halls	(S) Lincoln & St. Mary's
(S) Goodwin at Ceramics Bldg.	(S) Lincoln at Japan House
(N) Goodwin at Materials Research Lab	(S) Pennsylvania & Dornier (non Vet-Med trips only)
(S) Green & Goodwin	(N) Pennsylvania & Maryland
(S) Gregory & Dornier	(S) Plant Sciences Lab
(S) Gregory & Goodwin	(S) Sixth & Armory
(S) Gregory at Library/DKH	(S) Transit Plaza
(S) Gregory at Mumford Hall	(S) Vet-Med
(S) Illini Union	(S) Wright & Chalmers
(N) Denotes stop only served by Northbound trips.	
(S) Denotes stop only served by Southbound trips.	

Not all trips serve Vet-Med. Non-Vet-Med trips operate Dornier to Pennsylvania to Lincoln to College Ct. to Maryland. Please see schedule for information on specific trips.

Weekday  
Evening  
Saturday  
Sunday

## 130 Silver Limited Sunday

Operates during UI Breaks and Summer Sessions ONLY:  
Nov. 17-Nov. 24, Dec. 21-Jan. 12, Mar. 16-Mar. 23, May 11-Aug. 22..



130 Silver Limited iStops	
When operating on and near the U of I campus, stops shown below are iStops for this route. No fare or pass is needed. Look for the iStop symbol!	
(N) Armory & Wright	(S) Illini Union
(S) Goodwin at Ceramics Bldg.	(S) Sixth & Armory
(N) Goodwin at Materials Research Lab	(S) Transit Plaza
(S) Green & Goodwin	(S) Wright & Chalmers
(N) Denotes stop only served by Northbound trips.	
(S) Denotes stop only served by Southbound trips.	

# 180 Lime Sunday

mtd.org

- Weekday
- Evening
- Saturday
- Sunday

## A (CLOCKWISE)

<b>A (CLOCKWISE)</b>				
<b>B</b>	<b>J</b>	<b>Y</b>	<b>G</b>	<b>B</b>
Round Barn Road (South Side)	Kirby & Mayfair (SW Corner)	Stephens Family YMCA (West Side)	William & Duncan (NE Corner)	Round Barn Road (South Side)
mtd4568	mtd4151	mtd0209	mtd5402	mtd4568
9:45A 10:25 11:05 11:45 12:25P	9:51A 10:31 11:11 11:51 12:31P	10:04A 10:44 11:24 12:04P 12:44	10:14A 10:54 11:34 12:14P 12:54	10:19A 10:59 11:39 12:19P 12:59
1:05 1:45 2:25 3:05 3:45	1:11 1:51 2:31 3:11 3:51	1:24 2:04 2:44 3:24 4:04	1:34 2:14 2:54 3:34 4:14	1:39 2:19 2:59 3:39 4:19
4:25 5:05 5:45	4:31 5:11 5:51	4:44 5:24 6:04	4:54 5:34 6:14	4:59 5:39 6:19*
* End of route.				

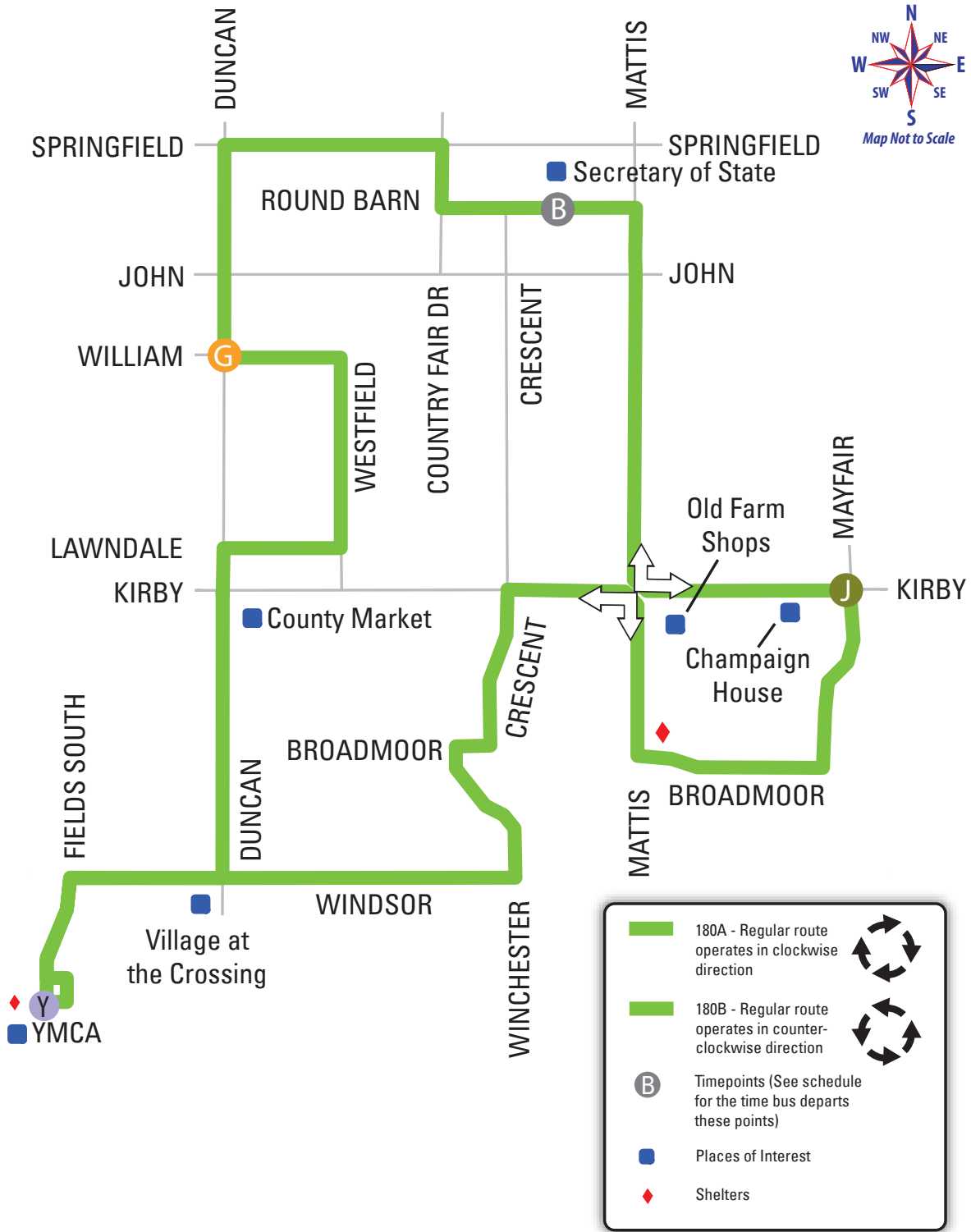
SMS ID  
(for more  
info, see  
pg. 12)

## B (COUNTER-CLOCKWISE)

<b>B (COUNTER-CLOCKWISE)</b>				
<b>B</b>	<b>G</b>	<b>Y</b>	<b>J</b>	<b>B</b>
Round Barn Road (North Side)	William & Duncan (NW Corner)	Stephens Family YMCA (West Side)	Kirby & Mayfair (SE Corner)	Round Barn Road (North Side)
mtd4568	mtd5402	mtd0209	mtd4151	mtd4568
9:25A 10:03 10:43 11:23 12:03P	9:30A 10:08 10:48 11:28 12:08P	9:40A 10:18 10:58 11:38 12:18P	9:53A 10:31 11:11 11:51 12:31P	9:58A 10:36 11:16 11:56 12:36P
12:43 1:23 2:03 2:43 3:23	12:48 1:28 2:08 2:48 3:28	12:58 1:38 2:18 2:58 3:38	1:11 1:51 2:31 3:11 3:51	1:16 1:56 2:36 3:16 3:56
4:03 4:43 5:23	4:08 4:48 5:28	4:18 4:58 5:38	4:31 5:11 5:51	4:36 5:16 5:56*
* End of route.				

SMS ID  
(for more  
info, see  
pg. 12)

# 180 Lime Sunday



Weekday

Evening

Saturday

**Sunday**

# 220 Illini Limited & 220 Illini Sunday mtd.org

- Weekday
- Evening
- Saturday
- Sunday

**220 Illini Limited Sunday**  
 Operates year-round during Sunday daytime.

NORTHBOUND				SOUTHBOUND			
Transit Plaza (SE Platform)	Illini Union (South Side Shelter)	Goodwin & Clark (SE Corner)	Lincoln & Killarney (NE Corner)	Lincoln & Killarney (NE Corner)	Goodwin & Clark (NW Corner)	Illini Union (Island)	Transit Plaza (SW Platform)
<span style="color: green;">T</span>	<span style="color: yellow;">E</span>	<span style="color: red;">N</span>	<span style="color: purple;">R</span>	<span style="color: purple;">R</span>	<span style="color: red;">N</span>	<span style="color: yellow;">E</span>	<span style="color: green;">T</span>
mtd6115	mtd6451	mtd7312	mtd4225	mtd4225	mtd7312	mtd5050	mtd5404
8:52A	8:54A	8:58A	9:03A	9:03A	9:09A	9:13A	9:15A
9:17	9:19	9:23	9:28	9:33	9:39	9:43	9:45
9:47	9:49	9:53	9:58	10:03	10:09	10:13	10:15
10:17	10:19	10:23	10:28	10:33	10:39	10:43	10:45
10:47	10:49	10:53	10:58	11:03	11:09	11:13	11:15
After the above listed times, buses depart the stops every 30 minutes at the times listed below during each hour.				After the above listed times, buses depart the stops every 30 minutes at the times listed below during each hour.			
:17	:19	:23	:28	:33	:39	:43	:45
:47	:49	:53	:58	:03	:09	:13	:15
LAST TRIPS				LAST TRIPS			
5:17P	5:19P	5:23P	5:28P	5:33P	5:39P	5:43P	5:45P
5:47	5:49	5:53	5:58*				

SMS ID (for more info, see pg. 12)

I During University of Illinois Fall and Spring semesters ONLY, this trip continues as a 220 Illini Sunday Evening & Late Night. Please refer to the 220 Illini Sunday Evening & Late Night schedule below.

\* End of route.

## 220 Illini Sunday Evening & Late Night

Operates during UI Fall and Spring semesters ONLY. Does not operate during UI Breaks or Summer Sessions: Nov. 17-Nov. 24, Dec. 21-Jan. 12, Mar. 16-Mar. 23, May 11-Aug. 22.

NORTHBOUND							SOUTHBOUND						
PAR (North Side Shelter)	Illinois St. Residence Hall (North Side)	Gregory at Library (North Side)	Third & Daniel (SW Corner)	Illini Union (South Side Shelter)	Goodwin & Clark (SE Corner)	Lincoln & Killarney (NE Corner)	Lincoln & Killarney (NE Corner)	Goodwin & Clark (NW Corner)	Illini Union (Island Shelter)	Third & Daniel (NW Far Side)	Gregory at Library (South Side Shelter)	Illinois Street Residence Hall (South Side)	PAR (North Side Shelter)
<span style="color: purple;">O</span>	<span style="color: blue;">Y</span>	<span style="color: green;">X</span>	<span style="color: yellow;">Z</span>	<span style="color: red;">E</span>	<span style="color: purple;">R</span>	<span style="color: purple;">R</span>	<span style="color: red;">N</span>	<span style="color: yellow;">E</span>	<span style="color: green;">Z</span>	<span style="color: green;">X</span>	<span style="color: blue;">Y</span>	<span style="color: purple;">O</span>	
mtd5524	mtd1444	mtd1455	mtd4505	mtd6451	mtd7312	mtd4225	mtd4225	mtd7312	mtd5050	mtd4505	mtd1455	mtd1444	mtd5524
							6:10P	6:15P	6:19P	6:25P	6:32P	6:35P	6:39P
							6:20	6:25	6:29	6:35	6:42	6:45	6:49
							6:30	6:35	6:39	6:45	6:52	6:55	6:59
							6:40	6:45	6:49	6:55	7:02	7:05	7:09
							6:50	6:55	6:59	7:05	7:12	7:15	7:19
6:05P	6:10P	6:14P	6:21P	6:26P	6:29P	6:35P	7:00	7:05	7:09	7:15	7:22	7:25	7:29
6:15	6:20	6:24	6:31	6:36	6:39	6:45							
After the above listed times, buses depart the stops every 10 minutes at the times listed below during each hour.							After the above listed times, buses depart the stops every 10 minutes at the times listed below during each hour.						
:25	:30	:34	:41	:46	:49	:55	:10	:15	:19	:25	:32	:35	:39
:35	:40	:44	:51	:56	:59	:05	:20	:25	:29	:35	:42	:45	:49
:45	:50	:54	:01	:06	:09	:15	:30	:35	:39	:45	:52	:55	:59
:55	:00	:04	:11	:16	:19	:25	:40	:45	:49	:55	:02	:05	:09
:05	:10	:14	:21	:26	:29	:35	:50	:55	:59	:05	:12	:15	:19
:15	:20	:24	:31	:36	:39	:45	:00	:05	:09	:15	:22	:25	:29
LAST TRIPS							LAST TRIPS						
1:25A	1:30A	1:34A	1:41A	1:46A	1:49A	1:55A	2:10A	2:15A	2:19A	2:25A	2:32A	2:35A	2:39A*
1:35	1:40	1:44	1:51	1:56	1:59	2:05	2:20	2:25	2:29	2:35	2:42	2:45	2:49*
1:45	1:50	1:54	2:01	2:06	2:09	2:15	2:30	2:35	2:39	2:45	2:52	2:55	2:59*
1:55	2:00	2:04	2:11	2:16	2:19	2:25	2:40	2:45	2:49	2:55	3:02	3:05	3:09*
2:05	2:10	2:14	2:21	2:26	2:29	2:35							
2:15	2:20	2:24	2:31	2:36	2:39	2:45*							
2:25	2:30	2:34	2:41	2:46	2:49	2:55*							
2:35	2:40	2:44	2:51	2:56	2:59	3:05*							

SMS ID (for more info, see pg. 12)

\* End of route.

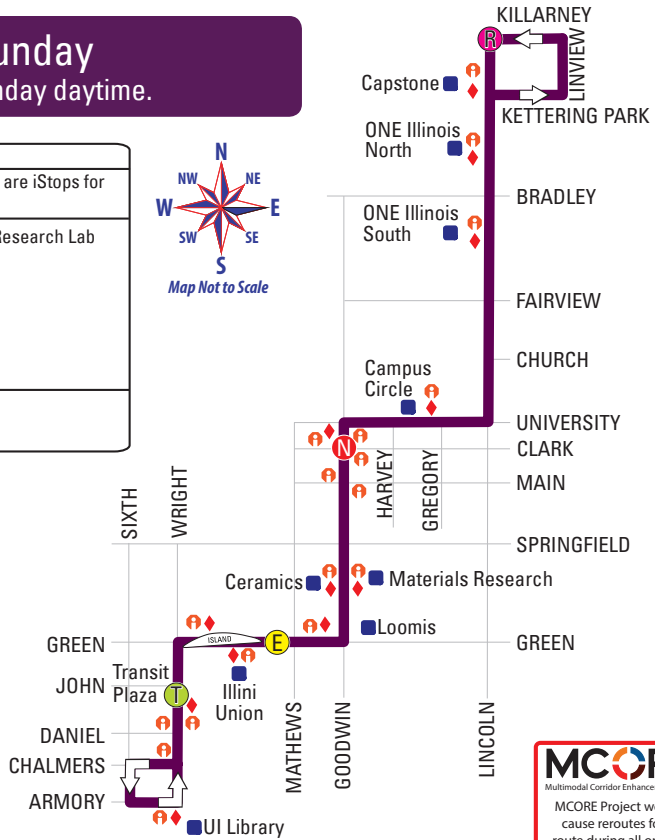
# 220 Illini Limited & 220 Illini Sunday

## 220 Illini Limited Sunday

Operates year-round during Sunday daytime.

220 Illini Limited iStops	
When operating on and near the U of I campus, stops shown below are iStops for this route. No fare or pass is needed. Look for the iStop symbol!	
(N) Armory & Wright	(N) Goodwin at Materials Research Lab
(S) Campus Circle	(S) Green & Goodwin
(S) Capstone Quarters	Illini Union
Goodwin & Clark	(S) ONE Illinois North
Goodwin & Main	(S) ONE Illinois South
(N) Goodwin & University	Transit Plaza
(S) Goodwin at Ceramics Bldg.	(S) Wright & Chalmers
(N) Denotes stop only served by Northbound trips.	
(S) Denotes stop only served by Southbound trips.	

- Regular Route
- Timepoints (See schedule for the time bus departs these points)
- Places of Interest
- iStops (see page 11)
- Shelters



Weekday

Evening

Saturday

Sunday

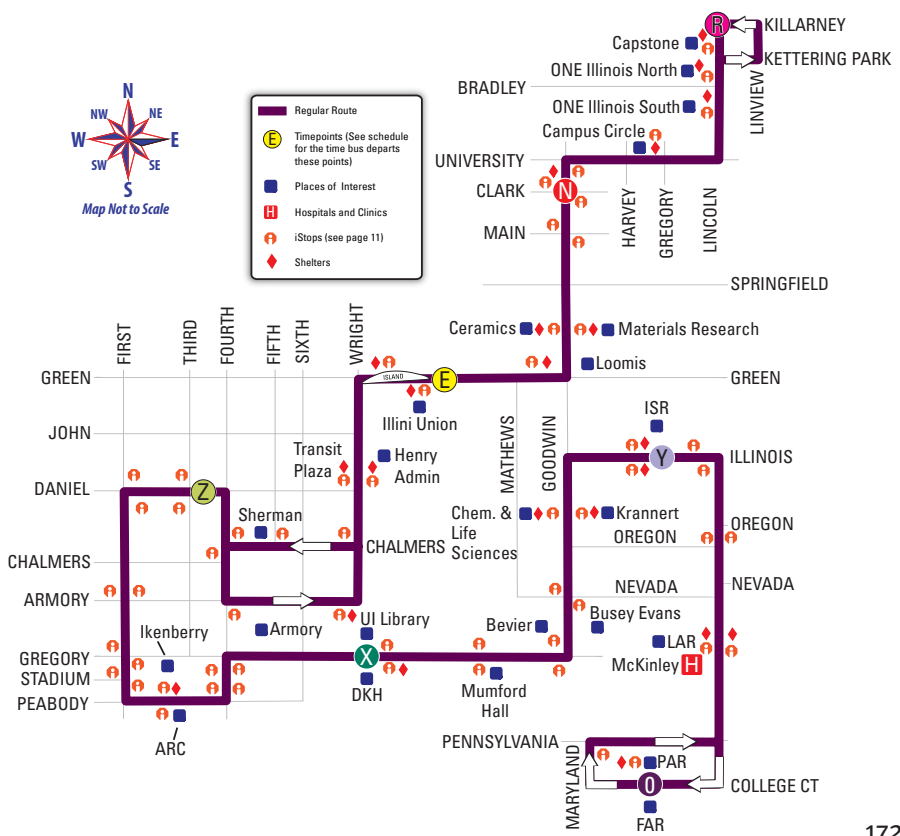
**MCORE**  
Multimodal Corridor Enhancement Project

MCORE Project work will cause reroutes for this route during all or part of 2018-2019. Details at [mtd.org](http://mtd.org) or [mcoreproject.com](http://mcoreproject.com). MTD urges all riders, pedestrians, and bicyclists to be especially cautious when traveling in the MCORE Project area(s).

## 220 Illini Sunday Evening & Late Night

Operates during UI Fall and Spring semesters ONLY. Does not operate during UI Breaks or Summer Sessions: Nov. 17-Nov. 24, Dec. 21-Jan. 12, Mar. 16-Mar. 23, May 11-Aug. 22.

220 Illini iStops	
When operating on and near the U of I campus, stops shown below are iStops for this route. No fare or pass is needed. Look for the iStop symbol!	
Activities and Recreation	
(N) Armory & Wright	
(S) Campus Circle	
(S) Capstone Quarters	
(N) Chemical and Life Sciences	
(N) PAR (Pennsylvania Ave. Residence Hall)	
(S) Fifth & Chalmers	
First & Armory	
First & Daniel	
First & Gregory	
First & Stadium	
(N) Fourth & Armory	
Fourth & Chalmers	
Fourth & Gregory	
Fourth & Peabody	
(S) Goodwin at Ceramics Bldg.	
Goodwin & Clark	
Goodwin & Gregory	
Goodwin & Main	
(N) Goodwin at Materials Research Lab	
Goodwin & Nevada	
(N) Goodwin & University	
(S) Green & Goodwin	
Gregory at Library/DKH	
Gregory at Mumford Hall	
Illini Union	
ISR (Illinois St. Residence Hall)	
(S) Krannert Center	
LAR (Lincoln Ave. Residence Hall)	
Lincoln & Illinois	
Lincoln & Oregon	
(S) ONE Illinois North	
(S) ONE Illinois South	
(N) Pennsylvania & Maryland Dr.	
Third & Daniel	
Transit Plaza	
(S) Wright & Chalmers	
(N) Denotes stop only served by Northbound trips.	
(S) Denotes stop only served by Southbound trips.	



Weekday

Evening

Saturday

Sunday

## For Service Call: 217.265.7433

335 SafeRides service is available on the following dates and times during University of Illinois Fall and Spring Semester days:

August 24 to November 3, 2018 from 7:00PM until 6:30AM (calls taken until 6:00AM)  
November 4, 2018 to March 9, 2019 from 5:00PM until 6:30AM (calls taken until 6:00AM)  
March 10 to May 10, 2019 from 7:00PM until 6:30AM (calls taken until 6:00AM)

335 SafeRides service is available on the following dates and times during University of Illinois Fall, Winter, and Spring Breaks:

November 17 to November 24, 2018 from 5:00PM until 12:30AM (calls taken until 12:00AM)  
December 21, 2018 to January 12, 2019 from 5:00PM until 12:30AM (calls taken until 12:00AM)  
March 16 to March 23, 2019 from 7:00PM until 12:30AM (calls taken until 12:00AM)

*There is no SafeRides on the following Sundays due to reduced service:*

*2018: November 18, December 23, and December 30*

*2019: January 6 and March 17*

*There is no SafeRides service during the University of Illinois Summer Sessions I and II.*

### What it is:

The purpose of 335 SafeRides is to provide safe transportation to individuals who are generally traveling alone and when no other means of safe transportation are available within the designated 335 SafeRides boundaries. There is a maximum limit of three persons per pick-up location, except at the designated pick-up locations of the Illini Union, ISR, and the Main Library at Armory & Wright. 335 SafeRides does not duplicate fixed-route service already provided by MTD. 335 SafeRides does not provide emergency transportation services to medical facilities. 335 SafeRides does not provide service to and from bars.

### How to use it:

This depends on where you are, where you want to go, and what time it is. From Dusk (7:00PM/5:00PM) until 6:00AM you can use 335 SafeRides by calling 217.265.7433 anywhere within the designated boundaries (see map on next page), provided there are three persons or less at the pick-up location and the trip cannot be completed directly on a fixed route. Provide the dispatcher with the following information: your name (first and last), phone number, pick-up location (street address/landmark), and destination. If your trip is within the 335 SafeRides boundaries, the dispatcher will then inform you of a scheduled pick-up time.

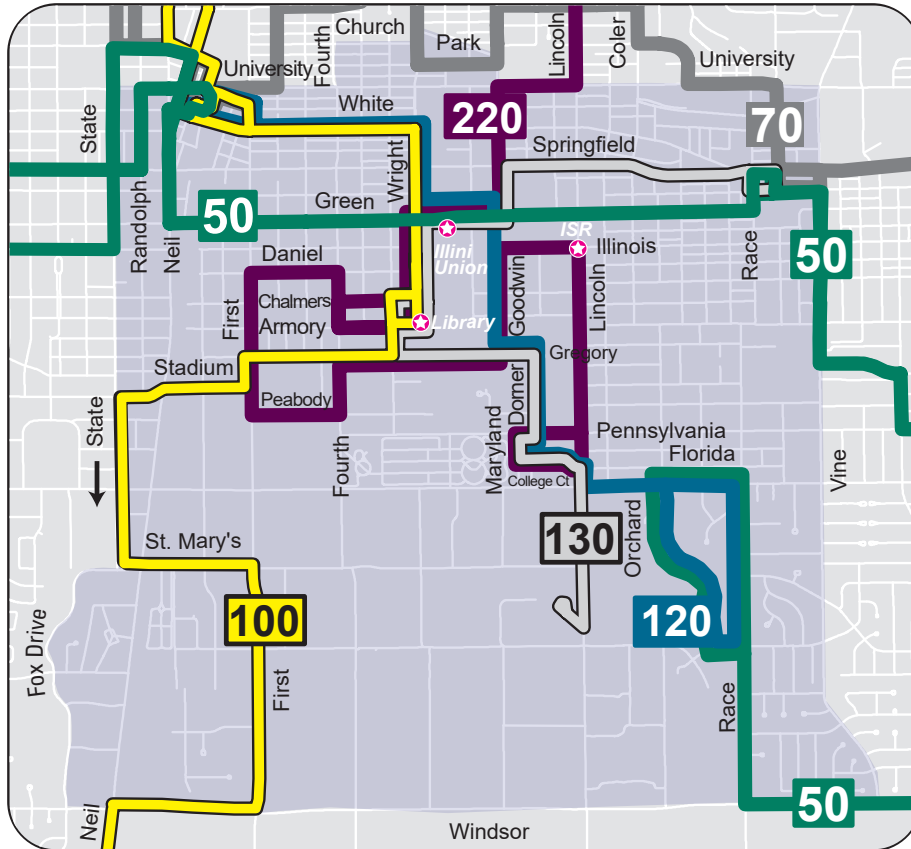
Expect waiting times of 15 minutes during the week and up to 30 minutes on the weekend when demand is higher. Upon boarding the 335 SafeRides van, the person who scheduled the trip will be required to display their valid pass or pay the appropriate fare to the 335 SafeRides operator. As a courtesy to other 335 SafeRides passengers, please be at the scheduled location when the operator arrives. Upon arriving at a pick-up location, the 335 SafeRides operator will **only wait two minutes** for passengers to board before continuing to the next scheduled pick-up/drop-off location. Calls for 335 SafeRides will be taken until 6:00AM for trips to be completed by 6:30AM.

From 9:00PM to 3:00AM you can board a 335 SafeRides vehicle without scheduling a pick-up at either Armory & Wright, the Main Library (:27 and :57 after the hour); Illinois Street Residence Hall (:27 and :57 after the hour); or the Illini Union (:00 and :30 after the hour). When boarding the 335 SafeRides van, you will be asked to display your valid pass or pay the appropriate fare to the 335 SafeRides operator. After 3:00AM, routine pick-ups at the Main Library, Illinois Street Residence Hall, and the Illini Union are discontinued. Please call to make arrangements for a pick-up.

If your pick-up and drop-off locations are both directly on any fixed route (example: residence hall to residence hall trips) and/or there are more than three persons traveling together, you will be required to use the fixed routes to complete your trip. A ride on MTD's fixed-route service is also considered a safe ride.

SafeWalks escorts, student employees of the University Police Department, are available for short walking trips on campus. Call 217.333.1216 or contact the UI Police via emergency campus phone.

# 335 SafeRides Sunday



- Weekday
- Evening
- Saturday
- Sunday**

**EVENING FIXED-ROUTE SERVICE WITHIN 335 SAFERIDES BOUNDARIES**

	50 Green
	70 Grey
	100 Yellow
	120 Teal
	130 Silver
	220 Illini

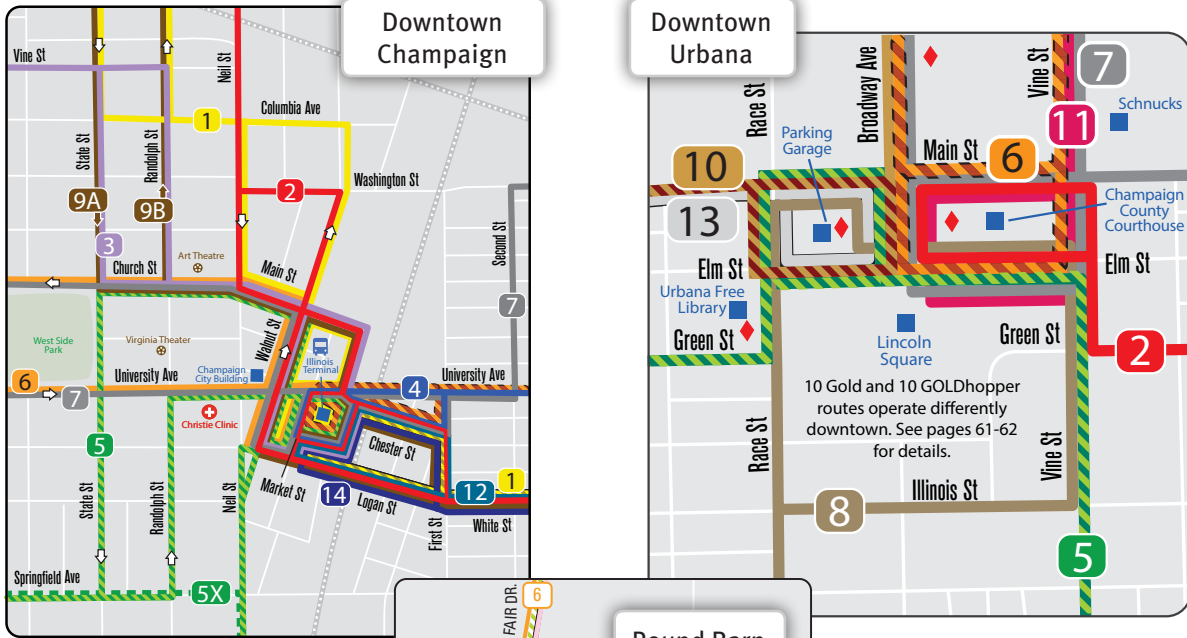
**DESIGNATED PICK-UP LOCATIONS (see previous page)**

- SafeRides Service Area
- Illini Union  
9:00 PM - 3:00 AM  
pick-ups at :00 and :30 after every hour
- Armory & Wright (Main Library)  
9:27 PM - 2:57 AM  
pick-ups at :27 and :57 after every hour
- Illinois Street Residence Hall (ISR)  
9:27 PM - 2:57 AM  
pick-ups at :27 and :57 after every hour

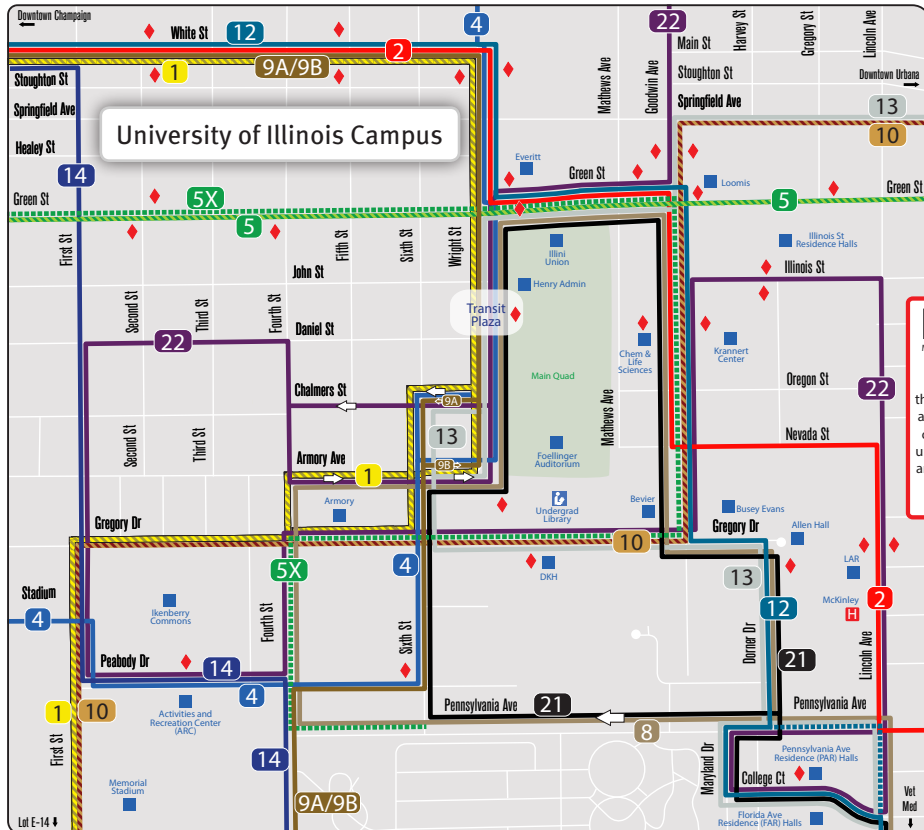
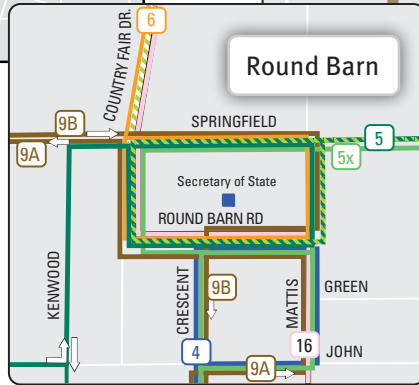
**MCORE**  
Multimodal Corridor Enhancement Project

MCORE Project work will cause reroutes for the fixed routes on this map during all or part of 2018-2019. Visit [mtd.org](http://mtd.org) for reroute details. MTD urges riders, pedestrians, and bicyclists to be especially cautious when traveling in the MCORE Project area(s).

# Weekday System Map Insets



For route details, reference individual Weekday Daytime route maps.



**MCORE**  
 Multimodal Corridor Enhancement Project  
 MCORE Project work will cause reroutes for some of the routes on this map during all or part of 2018-2019. Visit [cumtd.com](http://cumtd.com) for details. MTD urges customers, pedestrians, and bicyclists to be especially cautious when traveling in the MCORE Project area(s).